

AENC-CAM-CMS-COR-0001

Norwich to Tilbury

Volume 1: Application Forms

Document: 1.4 Copies of Newspaper Notices

Final Issue A

August 2025

Planning Inspectorate Reference: EN020027

Infrastructure Planning (Applications: Prescribed Forms and Procedure)
Regulations 2009 Regulation 5(2)(q)

nationalgrid

Contents

1.	Copies of Newspaper Notices	1
1.1	Norwich to Tilbury	1
1.2	Purpose of this document	1
1.3	Statutory consultation	2
1.4	Targeted consultation	3

Table 1.1	Publications in which the statutory consultation section 47 notice was published	2
Table 1.2	Publications in which the statutory consultation section 48 notice was published	2
Table 1.3	Publications in which the statutory consultation extension section 48 notice was published	3
Table 1.4	Publications in which the targeted statutory consultation section 47 notice was published	3

References	4
------------	---

Appendix A	Copies of statutory consultation section 47 newspaper notices
Appendix B	Copies of statutory consultation section 48 newspaper notices
Appendix C	Copies of statutory consultation extension section 47 newspaper notices
Appendix D	Copies of targeted consultation section 47 newspaper notices

1. Copies of Newspaper Notices

1.1 Norwich to Tilbury

- 1.1.1 This document has been prepared to support an application by National Grid Electricity Transmission plc (here on referred to as 'National Grid') for an order granting development consent to reinforce the existing transmission network between Norwich and Tilbury.

1.2 Purpose of this document

- 1.2.1 This document addresses question 8 b) on the application form. Paragraph 21 of the Department for Communities and Local Government (DCLG) publication 'Planning Act 2008: Application form guidance' indicates in paragraph 21 that '*Regulation 4 of the Applications Regulations requires an applicant to publish a newspaper notices in order to publicise a proposed application. Copies of all the notices must be submitted within the application including the date and issue that the notices were published*' (DCLG, 2013). Planning Inspectorate Advice Note Six 'Preparation and submission of application documents' also in Table 1 recommends that copies of newspaper notices should accompany the application form (Planning Inspectorate, 2022).
- 1.2.2 This document sets out the steps taken by National Grid in order to comply with the requirements of question 8 b), and both DCLG and Planning Inspectorate guidance. Notices are provided in respect of the statutory consultation, a 5-week extension to the statutory consultation and also the subsequent statutory targeted consultation.
- 1.2.3 Section 47 (1) of the Planning Act 2008 requires National Grid to prepare a Statement of Community Consultation (SoCC) which sets out how people living in the vicinity of the land will be consulted on the proposed application. Consultation must be carried out in accordance with the SoCC in compliance with section 47 (7). A SoCC was prepared and consultation was carried out in accordance with it.
- 1.2.4 Once the SoCC has been prepared, National Grid has a duty under section 47 (6) to publish a notice stating where and when the statement can be inspected in a newspaper circulating in the vicinity of the land.
- 1.2.5 In respect of section 48 Regulation 4(2) of the Infrastructure Planning (Applications: prescribed Forms and Procedure) Regulations 2009 (as amended) (APFP Regulations 2009) requires that notices are published:
- '(a) for at least two successive weeks in one or more local newspapers circulating in the vicinity in which the proposed development would be situated;*
- (b) once in a national newspaper;*
- (c) once in the London Gazette and, if land in Scotland is affected, the Edinburgh Gazette; and*
- (d) where the proposed application relates to off shore development*
- (i) once in Lloyd's List; and*
- (ii) once in appropriate fishing trade journal.'*

- 1.2.6 As this application is not offshore development, and does not relate to land in Scotland, no notices were placed in Lloyd's List, in a fishing trade journal or in the Edinburgh Gazette.

1.3 Statutory consultation

- 1.3.1 The statutory pre-application consultation was held from Wednesday 10 April to Friday 26 July. The consultation was originally scheduled to close on Tuesday 18 June but was extended to Friday 26 July following the announcement of the 2024 UK general election.
- 1.3.2 The statutory publicity requirements complied with Regulation 4 of APFP Regulations 2009. Table 1.1 and Table 1.2 respectively, provide a summary of the newspapers in which the section 47 and 48 notices were published. A date stamped copy of each notice can be viewed in Appendix A and Appendix B.

Table 1.1 Publications in which the statutory consultation section 47 notice was published

Newspaper	Dates
East Anglian Daily Times	10 April 2024
Eastern Daily Press	10 April 2024
London Gazette	10 April 2024
The Guardian	An incorrect version of the section 47 notice was published in The Guardian on 10 April 2024. The correct version was published on 17 April 2024.
Essex Chronicle	11 April 2024

Table 1.2 Publications in which the statutory consultation section 48 notice was published

Newspaper	Dates
East Anglian Daily Times	10 April 2024 and 17 April 2024
Eastern Daily Press	10 April 2024 and 17 April 2024
Essex Chronicle	11 April 2024 and 18 April 2024
London Gazette	10 April 2024
The Guardian	An incorrect version of the section 48 notice was published in The Guardian on 10 April 2024. The correct version was published on 17 April 2024.

- 1.3.3 Following the announcement of the UK general election on 23 May 2024, the Applicant decided to extend the Statutory consultation by 5 weeks. Section 48 notices were published to publicise the extension. A date stamped copy of each notice can be viewed in Appendix C.

Table 1.3 Publications in which the statutory consultation extension section 48 notice was published

Newspaper	Dates
East Anglian Daily Times	12 June 2024 and 19 June 2024
Eastern Daily Press	12 June 2024 and 19 June 2024
Essex Chronicle	13 June 2024 and 20 June 2024
London Gazette	12 June 2024
The Guardian	12 June 2024

1.4 Targeted consultation

- 1.4.1 The Applicant held a series of targeted consultations between 30 January 2025 and 17 April 2025. This included a targeted statutory consultation on Thurrock 3, a proposed change to the connection at Tilbury.
- 1.4.2 Section 47 notices were published in the East Anglian Daily Times, Eastern Daily Press and Essex Chronicle. A date stamped copy of each notice can be viewed in Appendix D.

Table 1.4 Publications in which the targeted statutory consultation section 47 notice was published

Newspaper	Dates
East Anglian Daily Times	18 March 2025 and 25 March 2025
Eastern Daily Press	18 March 2025 and 25 March 2025
Essex Chronicle	20 March 2025 and 27 March 2025

References

Please note that documents submitted to the Planning Inspectorate cannot have hyperlinking web addresses, please only use the web address as plain text only. Any remaining hyperlinks will be removed prior to submission.

DCLG (2013) Planning Act 2008: Application form guidance. London: Crown Copyright, 2013

Planning Inspectorate (2022) Advice Note 6: Preparation and submission of application documents [Online]. Available at: <https://infrastructure.planninginspectorate.gov.uk/legislation-and-advice/advice-notes /advice-note-six-preparation-and-submission-of-application-documents/>

The Infrastructure Planning (Applications: Prescribed Forms and Forms and Procedure) Regulations 2009 [Online] Available at: <https://www.legislation.gov.uk/ukxi/2009/2264/contents/made>

Appendix A

Copies of statutory consultation section 47 newspaper notices

WEDNESDAY APRIL 10, 2024

EAST ANGLIAN DAILY TIMES

39

LOCAL LISTINGS

PUBLIC NOTICES

Planning | Traffic & Roads | Goods Vehicle Licensing | Statutory | Alcohol & Licensing | Probate & Trusts | Contract & Tender | Other

To advertise telephone:
01603 660101
or email:
ec.publicnotices@localiq.co.uk

OTHER

NATIONAL GRID ELECTRICITY TRANSMISSION PLC
SECTION 47 OF THE PLANNING ACT 2008 (AS AMENDED)
NORWICH TO TILBURY
NOTICE OF PUBLICATION OF A STATEMENT OF COMMUNITY CONSULTATION

Notice is hereby given that National Grid Electricity Transmission plc ("National Grid") of National Grid House, Warwick Technology Park, Balfour Hill, Warwick, CV34 6DA has now published a Statement of Community Consultation ("SoCC") for Norwich to Tilbury in accordance with Section 47 of the Planning Act 2008 (as amended).

Norwich to Tilbury (the "Project") is a proposal by National Grid to upgrade the electricity transmission system in East Angles between Norwich and Tilbury. The Project includes a new 400 kilovolt ("kV") electricity transmission connection of approximately 184 kilometres ("km") in overall length from Norwich Main Substation and Tilbury Substation via Bramford Substation, comprising:

- approximately 159 km of new overhead line supported on approximately 510 steel lattice pylons (approximately 50 metres ("m") in height) some of which are gantries (typically up to 15 m in height) within proposed Cable Sealing End ("CSE") compounds, or existing or proposed substations
- approximately 25 km of 400 kV underground cabling some of which is located through the Dedham Vale National Landscape (formerly known as Dedham Vale AONB)
- six new CSE compounds, each with a permanent access, to connect the overhead lines to the underground cables
- a new 400 kV East Angles Connection Node ("EACN") substation, with a new permanent access, on the Tending Peninsula. This is proposed to be an Air Insulated Switchgear ("AIS") substation
- substation extension works at the existing Norwich Main, and Bramford substations and works within the existing Tilbury Substation to connect and support operation of the new transmission connection
- temporary works associated with the construction of the Project

An alternative design at the Waveney Valley (referred to as the Waveney Valley Alternative) is also being considered and is the subject of consultation and ongoing assessment. This design alternative, if taken forward, would result in changes to those elements of the Project set out below. This would instead comprise:

- installation of approximately 157 km of new 400 kV overhead line
- installation of approximately 27 km of 400 kV underground cabling (some of which is located through the Dedham Vale National Landscape)
- six new CSE compounds (each with a permanent access) to connect the overhead lines to the underground cables

All other works listed above would be consistent with other alternatives.

In other words, the Waveney Valley Alternative, if taken forward and based on the 2024 confirmed draft alignment would comprise approximately 2 km less new 400 kV overhead line and approximately an additional 2 km of 400 kV underground cabling and two additional new CSE compounds, each with a permanent access, to connect the overhead lines to the underground cables.

Third party utilities diversions and / or modifications would also be required to facilitate the construction of the Project. There would also be land required for mitigation, compensation and enhancement of the environment including Biodiversity Net Gain.

As well as the permanent infrastructure, land would also be required temporarily for construction activities including for example working areas for construction equipment and machinery, site offices, welfare, storage and temporary construction access.

The Project would be designed, constructed and operated in accordance with applicable health and safety legislation. The Project would also need to comply with design safety standards including the National Electricity Transmission System ("NETS") Security and Quality of Supply Standard, which sets out the criteria and methodology for planning and operating the NETS. This informs a suite of National Grid policies and processes, which contain details on design standards required to be met when designing, constructing and operating assets such as proposed for the Project.

Under Section 47 of the Planning Act 2008, National Grid has a duty to consult the community on its proposals. The SoCC explains how National Grid will undertake the consultation, where the consultation documents can be viewed, where public events will be held and explains how people can comment on the proposals and provide responses to the consultation.

The Project is an Environmental Impact Assessment ("EIA") development, as defined by the Infrastructure Planning (Environmental Impact Assessment) Regulations 2017 (as amended).

The consultation will take place between 12:00 noon on 10 April 2024 and 11:59pm 18 June 2024. Between these dates the SoCC is available to view free of charge on the Project website at: www.nationalgrid.com/n-t

Reference copies of the SoCC will also be available to view free of charge from 12:00 noon on 10 April 2024 for the duration of the consultation which ends at 11:59pm on 18 June 2024 at the following inspection points in the vicinity of the Project:

Location	Address	Opening hours
Long Stratton Library	The Street Long Stratton NR15 2JL	Monday - 11am-7pm Tuesday - 1pm-7pm Wednesday - 8am-7pm (unstaffed) Thursday - 1pm-7pm Friday - 8am-7pm (unstaffed) Saturday - 11am-4pm (unstaffed)
Norwich Library	Unit 3, The Forum Millenium Place Norwich NR2 1AJ	Monday - Friday - 10am-7pm Saturday - 9am-5pm
Tackwood Library	Robin Hood Road Eaton NR14 6DX	Monday - 8am - 7pm (unstaffed) Tuesday - 11am-7pm Wednesday - 8am-7pm (unstaffed) Thursday - 8am-7pm (unstaffed) Friday - 10am-7pm Saturday - 10am-4pm Sunday - 10am-4pm (unstaffed)

Diss Library	Church Street Diss IP22 4DD	Monday - 10am-7pm Tuesday - 8am-7pm Wednesday - 10am-7pm Thursday - 10am-7pm Friday - 10am-7pm Saturday - 10am-7pm Sunday - 10am-4pm
Stowmarket Library	Milton Road Stowmarket IP14 1EX	Monday - Closed Tuesday - 8.30am-5.45pm Wednesday - 8.30am-5.45pm Thursday - 8.30am-5.45pm Friday - 8.30am-5.45pm Saturday - 8.30am-4pm Sunday - 10am-4pm
Capel St Mary Library	Village Hall The Street Capel St Mary IP9 2EP	Monday - Closed Tuesday - 9am-12.30pm, 2pm-5.30pm Wednesday and Thursday - 9am-12.30pm Friday - 2pm-5.30pm Saturday - 9am-3pm Sunday - 10am-3pm
Coggeshall Library	The Friends Meeting House Sturgeson Street Coggeshall CO6 1UH	Monday - Closed Tuesday - 2pm-5.30pm Wednesday - Closed Thursday - 9am-5.30pm Friday - Closed Saturday - 9am-5pm Sunday - Closed
Chelmsford Library	Market Road Chelmsford CM1 1QH	Monday - 9am-5.30pm Tuesday - 9am-5.30pm Wednesday - 9am-5.30pm Thursday - 9am-7pm Friday - 9am-5.30pm Saturday - 9am-5pm Sunday - 10.30am-1.30pm
Colchester Library	Tidley House Colchester CO1 1JB	Monday - 8am-5.30pm Tuesday - 9am-5.30pm Wednesday - 9am-5pm Thursday - 9am-5.30pm Friday - 9am-5.30pm Saturday - 9am-5pm Sunday - 8pm-4pm
Tilbury Library	Orch Square Tilbury RM18 8AD	Monday - 10am-1pm and 2pm-5pm Tuesday - Closed Wednesday - 10am-1pm and 2pm-5pm Thursday - Sunday - Closed
Gronstead Library	Hawthorn Avenue Gronstead CO4 3DE	Monday - 9am-5.30pm Tuesday - 9am-5.30pm Wednesday - Closed Thursday - 9am-5.30pm Friday - Closed Saturday - 9am-5pm Sunday - Closed
Stanway Library	10 Villa Road Stanway CO3 9RH	Monday - Closed Tuesday - 2pm-7pm Wednesday - Closed Thursday - 9am-1pm Friday - Closed Saturday - 9am-5pm Sunday - Closed
Prettygate Library	Prettygate Road Colchester CO3 4EQ	Monday - Closed Tuesday - 9am-7pm Wednesday - 9am-5.30pm Thursday - Closed Friday - 9am-5.30pm Saturday - 9am-5pm Sunday - Closed
Wivenhoe Library	104/6 High Street Wivenhoe CO7 9AB	Monday - Closed Tuesday - 2pm-7pm Wednesday - Closed Thursday - 9am-5.30pm Friday - Closed Saturday - 9am-5pm Sunday - Closed

Prior to attending these locations, it is advised that opening times are checked.

To request a printed or alternative format copy of the SoCC, please contact the Project team via the details at the bottom of this notice.

If you have any questions about the Project or the consultation, please get in touch:

Method	Contact details	Hours of operation
Online	http://www.nationalgrid.com/n-t	24/7
Email	contact@nationalgrid.com	9am-5pm weekdays
Freephone	0800 916 2497	9am-5pm weekdays
Post	FREETPOST N to T	24/7

PHILIP MICHAEL VENTURE (Sole trader)
Pursuant to the Insolvency Act 1986 any persons having a claim against or an interest in the estate of the deceased, Philip Michael Venture, who died on 30/01/2024, are required to send written particulars of their claim or interest to the undersigned on or before 11/05/2024, after which date the claim will be distributed having regard only to the debts and interests of which they have had notice.

PHETTS SOLUTIONS LLP
10 Foy St Weymouth, Dorset, DT4 1JZ

NORMAN HENRY JOHN LEWIS (Sole trader)
Pursuant to the Insolvency Act 1986 any persons having a claim against or an interest in the estate of the deceased, Norman Henry John Lewis, who died on 01/03/2024, are required to send written particulars of their claim or interest to the undersigned on or before 11/05/2024, after which date the claim will be distributed having regard only to the debts and interests of which they have had notice.

NATIONAL STURGEANT & SONS
100/106, 111, 112, 113, 114, 115, 116, 117, 118, 119, 120, 121, 122, 123, 124, 125, 126, 127, 128, 129, 130, 131, 132, 133, 134, 135, 136, 137, 138, 139, 140, 141, 142, 143, 144, 145, 146, 147, 148, 149, 150, 151, 152, 153, 154, 155, 156, 157, 158, 159, 160, 161, 162, 163, 164, 165, 166, 167, 168, 169, 170, 171, 172, 173, 174, 175, 176, 177, 178, 179, 180, 181, 182, 183, 184, 185, 186, 187, 188, 189, 190, 191, 192, 193, 194, 195, 196, 197, 198, 199, 200, 201, 202, 203, 204, 205, 206, 207, 208, 209, 210, 211, 212, 213, 214, 215, 216, 217, 218, 219, 220, 221, 222, 223, 224, 225, 226, 227, 228, 229, 230, 231, 232, 233, 234, 235, 236, 237, 238, 239, 240, 241, 242, 243, 244, 245, 246, 247, 248, 249, 250, 251, 252, 253, 254, 255, 256, 257, 258, 259, 260, 261, 262, 263, 264, 265, 266, 267, 268, 269, 270, 271, 272, 273, 274, 275, 276, 277, 278, 279, 280, 281, 282, 283, 284, 285, 286, 287, 288, 289, 290, 291, 292, 293, 294, 295, 296, 297, 298, 299, 300, 301, 302, 303, 304, 305, 306, 307, 308, 309, 310, 311, 312, 313, 314, 315, 316, 317, 318, 319, 320, 321, 322, 323, 324, 325, 326, 327, 328, 329, 330, 331, 332, 333, 334, 335, 336, 337, 338, 339, 340, 341, 342, 343, 344, 345, 346, 347, 348, 349, 350, 351, 352, 353, 354, 355, 356, 357, 358, 359, 360, 361, 362, 363, 364, 365, 366, 367, 368, 369, 370, 371, 372, 373, 374, 375, 376, 377, 378, 379, 380, 381, 382, 383, 384, 385, 386, 387, 388, 389, 390, 391, 392, 393, 394, 395, 396, 397, 398, 399, 400, 401, 402, 403, 404, 405, 406, 407, 408, 409, 410, 411, 412, 413, 414, 415, 416, 417, 418, 419, 420, 421, 422, 423, 424, 425, 426, 427, 428, 429, 430, 431, 432, 433, 434, 435, 436, 437, 438, 439, 440, 441, 442, 443, 444, 445, 446, 447, 448, 449, 450, 451, 452, 453, 454, 455, 456, 457, 458, 459, 460, 461, 462, 463, 464, 465, 466, 467, 468, 469, 470, 471, 472, 473, 474, 475, 476, 477, 478, 479, 480, 481, 482, 483, 484, 485, 486, 487, 488, 489, 490, 491, 492, 493, 494, 495, 496, 497, 498, 499, 500, 501, 502, 503, 504, 505, 506, 507, 508, 509, 510, 511, 512, 513, 514, 515, 516, 517, 518, 519, 520, 521, 522, 523, 524, 525, 526, 527, 528, 529, 530, 531, 532, 533, 534, 535, 536, 537, 538, 539, 540, 541, 542, 543, 544, 545, 546, 547, 548, 549, 550, 551, 552, 553, 554, 555, 556, 557, 558, 559, 560, 561, 562, 563, 564, 565, 566, 567, 568, 569, 570, 571, 572, 573, 574, 575, 576, 577, 578, 579, 580, 581, 582, 583, 584, 585, 586, 587, 588, 589, 590, 591, 592, 593, 594, 595, 596, 597, 598, 599, 600, 601, 602, 603, 604, 605, 606, 607, 608, 609, 610, 611, 612, 613, 614, 615, 616, 617, 618, 619, 620, 621, 622, 623, 624, 625, 626, 627, 628, 629, 630, 631, 632, 633, 634, 635, 636, 637, 638, 639, 640, 641, 642, 643, 644, 645, 646, 647, 648, 649, 650, 651, 652, 653, 654, 655, 656, 657, 658, 659, 660, 661, 662, 663, 664, 665, 666, 667, 668, 669, 670, 671, 672, 673, 674, 675, 676, 677, 678, 679, 680, 681, 682, 683, 684, 685, 686, 687, 688, 689, 690, 691, 692, 693, 694, 695, 696, 697, 698, 699, 700, 701, 702, 703, 704, 705, 706, 707, 708, 709, 710, 711, 712, 713, 714, 715, 716, 717, 718, 719, 720, 721, 722, 723, 724, 725, 726, 727, 728, 729, 730, 731, 732, 733, 734, 735, 736, 737, 738, 739, 740, 741, 742, 743, 744, 745, 746, 747, 748, 749, 750, 751, 752, 753, 754, 755, 756, 757, 758, 759, 760, 761, 762, 763, 764, 765, 766, 767, 768, 769, 770, 771, 772, 773, 774, 775, 776, 777, 778, 779, 780, 781, 782, 783, 784, 785, 786, 787, 788, 789, 790, 791, 792, 793, 794, 795, 796, 797, 798, 799, 800, 801, 802, 803, 804, 805, 806, 807, 808, 809, 810, 811, 812, 813, 814, 815, 816, 817, 818, 819, 820, 821, 822, 823, 824, 825, 826, 827, 828, 829, 830, 831, 832, 833, 834, 835, 836, 837, 838, 839, 840, 841, 842, 843, 844, 845, 846, 847, 848, 849, 850, 851, 852, 853, 854, 855, 856, 857, 858, 859, 860, 861, 862, 863, 864, 865, 866, 867, 868, 869, 870, 871, 872, 873, 874, 875, 876, 877, 878, 879, 880, 881, 882, 883, 884, 885, 886, 887, 888, 889, 890, 891, 892, 893, 894, 895, 896, 897, 898, 899, 900, 901, 902, 903, 904, 905, 906, 907, 908, 909, 910, 911, 912, 913, 914, 915, 916, 917, 918, 919, 920, 921, 922, 923, 924, 925, 926, 927, 928, 929, 930, 931, 932, 933, 934, 935, 936, 937, 938, 939, 940, 941, 942, 943, 944, 945, 946, 947, 948, 949, 950, 951, 952, 953, 954, 955, 956, 957, 958, 959, 960, 961, 962, 963, 964, 965, 966, 967, 968, 969, 970, 971, 972, 973, 974, 975, 976, 977, 978, 979, 980, 981, 982, 983, 984, 985, 986, 987, 988, 989, 990, 991, 992, 993, 994, 995, 996, 997, 998, 999, 1000.

LOCALiQ

Your digital marketing expert.

LOCALiQ

Digital Marketing Simplified.

LOCALiQ

Digital marketing simplified.

LOCALiSTINGS PUBLIC NOTICES

Planning | Traffic & Roads | Goods Vehicle Licensing | Statutory | Alcohol & Licensing | Probate & Trustee | Contract & Tender | Other

To advertise telephone:
01603 660101

or email:
**ec.publicnotices
@localiq.co.uk**

OTHER

NATIONAL GRID ELECTRICITY TRANSMISSION PLC
SECTION 47 OF THE PLANNING ACT 2008 (AS AMENDED)
NORWICH TO TILBURY
NOTICE OF PUBLICATION OF A STATEMENT OF COMMUNITY CONSULTATION

Notice is hereby given that National Grid Electricity Transmission plc ("National Grid") of National Grid House, Warwick Technology Park, Galloway Hill, Warwick, CV34 6DA has now published a Statement of Community Consultation ("SoCC") for Norwich to Tilbury in accordance with Section 47 of the Planning Act 2008 (as amended).

Norwich to Tilbury (the "Project") is a proposal by National Grid to upgrade the electricity transmission system in East Anglia between Norwich and Tilbury. The Project includes a new 400 kV ("KV") electricity transmission connection of approximately 184 kilometres ("km") in overall length from Norwich Main Substation and Tilbury Substation via Bramford Substation, comprising:

- approximately 159 km of new overhead line supported on approximately 510 steel lattice pylons (approximately 50 metres ("m") in height) some of which are gantries typically up to 15 m in height) within proposed Cable Sealing End ("CSE") compounds, or existing or proposed substations
- approximately 25 km of 400 KV underground cabling some of which is located through the Dedham Vale National Landscape (formerly known as Dedham Vale AONB)
- six new CSE compounds, each with a permanent access, to connect the overhead lines to the underground cables
- a new 400 KV East Anglia Connection Node ("EACH") substation, with a new permanent access, on the Tendring Peninsula. This is proposed to be an Air Insulated Switchgear ("AIS") substation
- an additional substation north of the existing Norwich Main and Bramford substations and works within the existing Tilbury Substation to connect and support operation of the new transmission connection
- temporary works associated with the construction of the Project.

An alternative design at the Waveney Valley (referred to as the Waveney Valley Alternative) is also being considered and is the subject of consultation and ongoing assessment. This design alternative, if taken forward, would result in changes to those elements of the Project set out below. This would instead comprise:

- installation of approximately 157 km of new 400 KV overhead line
- installation of approximately 27 km of 400 KV underground cabling (some of which is located through the Dedham Vale National Landscape)
- eight new CSE compounds (each with a permanent access) to connect the overhead lines to the underground cables.

All other works listed above would be consistent with other alternatives.

In other words, the Waveney Valley Alternative, if taken forward and based on the 2024 preferred draft alignment would comprise approximately 2 km less new 400 KV overhead line and approximately an additional 2 km of 400 KV underground cabling and two additional new CSE compounds, each with a permanent access, to connect the overhead lines to the underground cables.

Third party utilities diversions and / or modifications would also be required to facilitate the construction of the Project. There would also be land required for mitigation, compensation and enhancement of the environment including Shodweny Hill Farm.

As well as the permanent infrastructure, land would also be required temporarily for construction activities including for example working areas for construction equipment and machinery, site offices, welfare, storage and temporary construction access.

The Project would be designed, constructed and operated in accordance with applicable health and safety legislation. The Project would also need to comply with design safety standards including the National Electricity Transmission System ("NETS") Security and Quality of Supply Standard, which sets out the criteria and methodology for planning and operating the NETS. This informs a suite of National Grid policies and processes, which contain details on design standards required to be met when designing, constructing and operating assets such as proposed for the Project.

Under Section 47 of the Planning Act 2008, National Grid has a duty to consult its community on its proposals. The SoCC explains how National Grid will undertake the consultation, where the consultation documents can be viewed, where public events will be held and explains how people can comment on the proposals and provide responses to the consultation.

The Project is an Environmental Impact Assessment ("EIA") development, as defined by the Infrastructure Planning (Environmental Impact Assessment) Regulations 2017 (as amended).

The consultation will take place between 12:00 noon on 10 April 2024 and 11:59pm 18 June 2024. Between these dates the SoCC is available to view free of charge on the Project website at: www.nationalgrid.com/uk/norwich-tilbury

Reference copies of the SoCC will also be available to view free of charge from 12:00 noon on 10 April 2024 for the duration of the consultation which ends at 11:59pm on 18 June 2024 at the following inspection points in the vicinity of the Project:

Location	Address	Opening hours
Long Stratton Library	The Street Long Stratton NR15 2JL	Monday - 11am-7pm Tuesday - 1pm-7pm Wednesday - 8am-7pm (unstaffed) Thursday - 1pm-7pm Friday - 8am-7pm (unstaffed) Saturday - 11am-4pm Sunday - 10am-4pm (unstaffed)
Norwich Library	Unit 3, The Forum Wilkinson Road Norwich NR2 1AW	Monday - Friday - 10am-7pm Saturday - 9am-5pm
Tuckwood Library	Robert Hood Road Eaton NR4 6BX	Monday - 8am - 7pm (unstaffed) Tuesday - 11am-7pm Wednesday - 8am-7pm (unstaffed) Thursday - 8am-7pm (unstaffed) Friday - 11am-7pm Saturday - 10am-4pm Sunday - 10am-4pm (unstaffed)

Olde Library	Church Street Olde IP22 4DD	Monday - 10am-7pm Tuesday - 8am-7pm Wednesday - 10am-7pm Thursday - 10am-7pm Friday - 10am-7pm Saturday - 10am-7pm Sunday - 10am-4pm
Stowmarket Library	Millon Road Stowmarket IP14 1EX	Monday - Closed Tuesday - 8.30am-4.45pm Wednesday - 8.30am-4.45pm Thursday - 8.30am-4.45pm Friday - 8.30am-4.30pm Saturday - 8.30am-4pm Sunday - 10am-4pm
Capel St Mary Library	Village Hall The Street Capel St Mary IP3 2EF	Monday - Closed Tuesday - 9am-12.30pm, 2pm-5.10pm Wednesday and Thursday - 9am-12.30pm Friday - 2pm-5.30pm Saturday - 9am-3pm Sunday - 10am-3pm
Coggeshall Library	The Friends Meeting House Stanhelm Street Coggeshall CO1 1JL	Monday - Closed Tuesday - 2pm-6.30pm Wednesday - Closed Thursday - 9am-5.15pm Friday - Closed Saturday - 9am-5pm Sunday - Closed
Chelmsford Library	Market Road Chelmsford CM1 1QH	Monday - 9am-5.30pm Tuesday - 9am-5.30pm Wednesday - 9am-5.30pm Thursday - 9am-7pm Friday - 9am-5.30pm Saturday - 9am-5pm Sunday - 10.30am-1.30pm
Colchester Library	Trinity Square Colchester CO1 1JB	Monday - 9am-5.30pm Tuesday - 9am-5.30pm Wednesday - 9am-7pm Thursday - 9am-5.30pm Friday - 9am-5.30pm Saturday - 9am-5pm Sunday - 10am-4pm
Tilbury Library	Chic Square Tilbury RM18 8AD	Monday - 10am-1pm and 2pm-5pm Tuesday - Closed Wednesday - 10am-1pm and 2pm-5pm Thursday - Sunday - Closed
Grinstead Library	Hawthorn Avenue Grinstead CO4 3GE	Monday - 9am-5.30pm Tuesday - 9am-5.30pm Wednesday - Closed Thursday - 9am-5.30pm Friday - Closed Saturday - 9am-5pm Sunday - Closed
Stamsey Library	10 Villa Road Stamsey CO5 3RH	Monday - Closed Tuesday - 2pm-7pm Wednesday - Closed Thursday - 9am-1pm Friday - Closed Saturday - 9am-1pm Sunday - Closed
Portgate Library	Portgate Road Colchester CO3 4EQ	Monday - Closed Tuesday - 9am-7pm Wednesday - 9am-5.30pm Thursday - Closed Friday - 9am-5.30pm Saturday - 9am-5pm Sunday - Closed
Wivenhoe Library	104/6 High Street Wivenhoe CO7 8AS	Monday - Closed Tuesday - 2pm-7pm Wednesday - Closed Thursday - 9am-5.30pm Friday - Closed Saturday - 9am-5pm Sunday - Closed

Prior to attending these locations, it is advised that opening times are checked.

To request a printed or alternative format copy of the SoCC, please contact the Project team via the details at the bottom of this notice.

If you have any questions about the Project or the consultation, please get in touch:

Method	Contact details	Hours of operation
Online	http://www.nationalgrid.com/uk/norwich-tilbury	24/7
Email	contactin-1.nationalgrid.com	9am-5pm weekdays
Freephone	0800 915 2497	9am-5pm weekdays
Fax	01603 660101	24/7

**GIVE YOUR TRADE
AND SERVICE BUSINESS
A MAKEOVER**
**WITH ZOOM-IN
LEAFLET SOLUTIONS**

zoom-in
LEAFLET SOLUTIONS
Find out more at
zoominleaflets.co.uk
t: 0845 1999 830
e: localsales@zoominleaflets.co.uk

LOCALiQ
**Your digital
marketing expert.**

Location	Address	Opening hours
Tilbury Library	Civic Square Tilbury RM18 8AD	Monday - 10am-1pm and 2pm-5pm Tuesday - Closed Wednesday - 10am-1pm and 2pm-5pm Thursday - Sunday - Closed
Greenstead Library	Hawthorn Avenue Colchester CO4 3QE	Monday - 9am-5.30pm Tuesday - 9am-5.30pm Wednesday - Closed Thursday - 9am-5.30pm Friday - Closed Saturday - 9am-5pm Sunday - Closed
Stanway Library	10 Villa Road Stanway CO3 0RH	Monday - Closed Tuesday - 2pm-7pm Wednesday - Closed Thursday - 9am-1pm Friday - Closed Saturday - 9am-1pm Sunday - Closed
Prettygate Library	Prettygate Road Colchester CO3 4EQ	Monday - Closed Tuesday - 9am-7pm Wednesday - 9am-5.30pm Thursday - Closed Friday - 9am-5.30pm Saturday - 9am-5pm Sunday - Closed
Wivenhoe Library	104/6 High Street Wivenhoe CO7 5AB	Monday - Closed Tuesday - 2pm-7pm Wednesday - Closed Thursday - 9am-5.30pm Friday - Closed Saturday - 9am-5pm Sunday - Closed

How to respond to the consultation

The consultation is running between **12:00 noon on 10 April 2024 and 11:59pm on 18 June 2024**.

Responses to the consultation can be submitted in the following ways:

- online via the Project's website (<http://www.nationalgrid.com/n-t>)
- scanning a paper copy of the Feedback questionnaire or submitting a free text letter or email
- by post at Freepost N TO T
- by email (contact@n-t.nationalgrid.com).

A printed copy of the consultation Feedback questionnaire can be requested by contacting the Project team on the details below.

National Grid must receive all responses by 11:59pm on 18 June 2024 to ensure their consideration. Please note that responses are likely to be made public, but that contact/personal details will be redacted.

When deciding on the final form of the proposed application for a DCO for the Project, National Grid will consider any response to this publicity or the consultation that is received before the specified deadline.

National Grid may be required to make copies of representations available to the Secretary of State. However, National Grid will request that personal details are not placed on the public record. Personal details will be held securely in accordance with the Data Protection Act 2018 and will be used solely in connection with the consultation process and the development of this Project and, except as noted above, will not be disclosed to any third parties. National Grid's privacy policy can be found on its website: <https://www.nationalgrid.com/privacy-policy>.

If you have any questions about the Project or the consultation, please get in touch:

Email: contact@n-t.nationalgrid.com

Telephone: 0800 915 2497

(4600685)

NATIONAL GRID ELECTRICITY TRANSMISSION PLC SECTION 47 OF THE PLANNING ACT 2008 (AS AMENDED) NORWICH TO TILBURY

NOTICE OF PUBLICATION OF A STATEMENT OF COMMUNITY CONSULTATION

Notice is hereby given that National Grid Electricity Transmission plc ("National Grid") of National Grid House, Warwick Technology Park, Galloway Hill, Warwick, CV34 6DA has now published a Statement of Community Consultation ("SoCC") for Norwich to Tilbury in accordance with Section 47 of the Planning Act 2008 (as amended). Norwich to Tilbury (the "Project") is a proposal by National Grid to upgrade the electricity transmission system in East Anglia between Norwich and Tilbury. The Project includes a new 400 kilovolt ("kV") electricity transmission connection of approximately 184 kilometres ("km") in overall length from Norwich Main Substation and Tilbury Substation via Bramford Substation, comprising:

- approximately 159 km of new overhead line supported on approximately 510 steel lattice pylons (approximately 50 metres ("m") in height) some of which are gantries (typically up to 15 m in height) within proposed Cable Sealing End ("CSE") compounds, or existing or proposed substations
- approximately 25 km of 400 kV underground cabling some of which is located through the Dedham Vale National Landscape (formerly known as Dedham Vale AONB)
- six new CSE compounds, each with a permanent access, to connect the overhead lines to the underground cables
- a new 400 kV East Anglia Connection Node ("EACN") substation, with a new permanent access, on the Tendring Peninsula. This is proposed to be an Air Insulated Switchgear ("AIS") substation
- substation extension works at the existing Norwich Main, and Bramford substations and works within the existing Tilbury Substation to connect and support operation of the new transmission connection
- temporary works associated with the construction of the Project.

An alternative design at the Waveney Valley (referred to as the Waveney Valley Alternative) is also being considered and is the subject of consultation and ongoing assessment. This design alternative, if taken forward, would result in changes to those elements of the Project set out below. This would instead comprise:

- installation of approximately 157 km of new 400 kV overhead line
 - installation of approximately 27 km of 400 kV underground cabling (some of which is located through the Dedham Vale National Landscape)
 - eight new CSE compounds (each with a permanent access) to connect the overhead lines to the underground cables.
- All other works listed above would be consistent with either alternative.

In other words, the Waveney Valley Alternative, if taken forward and based on the 2024 preferred draft alignment would comprise approximately 2 km less new 400 kV overhead line and approximately an additional 2 km of 400 kV underground cabling and two additional new CSE compounds, each with a permanent access, to connect the overhead lines to the underground cables.

Third party utilities diversions and / or modifications would also be required to facilitate the construction of the Project. There would also be land required for mitigation, compensation and enhancement of the environment including Biodiversity Net Gain.

As well as the permanent infrastructure, land would also be required temporarily for construction activities including for example working areas for construction equipment and machinery, site offices, welfare, storage and temporary construction access.

The Project would be designed, constructed and operated in accordance with applicable health and safety legislation. The Project would also need to comply with design safety standards including the National Electricity Transmission System ("NETS") Security and Quality of Supply Standard, which sets out the criteria and methodology for planning and operating the NETS. This informs a suite of National Grid policies and processes, which contain details on design standards required to be met when designing, constructing and operating assets such as proposed for the Project.

Under Section 47 of the Planning Act 2008, National Grid has a duty to consult the community on its proposals. The SoCC explains how National Grid will undertake the consultation, where the consultation documents can be viewed, where public events will be held and explains how people can comment on the proposals and provide responses to the consultation.

The Project is an Environmental Impact Assessment ("EIA") development, as defined by the Infrastructure Planning (Environmental Impact Assessment) Regulations 2017 (as amended).

The consultation will take place between 12:00 noon on 10 April 2024 and 11:59pm 18 June 2024. Between these dates the SoCC is available to view free of charge on the Project website at: www.nationalgrid.com/n-1

Reference copies of the SoCC will also be available to view free of charge from 12:00 noon on 10 April 2024 for the duration of the consultation which ends at 11:59pm on 18 June 2024 at the following inspection points in the vicinity of the Project:

Location	Address	Opening hours
Coggeshall Library	The Friends Meeting House Stoneham Street Coggeshall CO5 1UH	Sunday - 10am-3pm. Monday - Closed Tuesday - 2pm-5.30pm Wednesday - Closed Thursday - 9am-5.30pm Friday - Closed Saturday - 9am-5pm Sunday - Closed.
Chelmsford Library	Market Road Chelmsford CM1 1QH	Monday - 9am-5.30pm Tuesday - 9am-5.30pm Wednesday - 9am-5.30pm Thursday - 9am-7pm Friday - 9am-5.30pm Saturday - 9am-5pm Sunday - 10.30am-1.30pm
Long Stratton Library	The Street Long Stratton NR15 2XJ	Monday - 11am-7pm Tuesdays - 1pm-7pm Wednesday - 8am-7pm (unstaffed) Thursday - 1pm-7pm Friday - 8am-7pm (unstaffed) Saturday - 11am-4pm Sunday - 10am-4pm (unstaffed).
Colchester Library	Trinity Square Colchester CO1 1JB	Monday - 9am-5.30pm Tuesday - 9am-5.30pm Wednesday - 9am-7pm Thursday - 9am-5.30pm Friday - 9am-5.30pm Saturday - 9am-5pm Sunday - 1pm-4pm
Norwich Library	Unit 3 The Forum Millenium Plain Norwich NR2 1AW	Monday - Friday - 10am-7pm Saturday - 9am-5pm
Tuckswood Library	Robin Hood Road Eaton NR4 6BX	Monday - 8am - 7pm (unstaffed) Tuesday - 11am-7pm Wednesday - 8am-7pm (unstaffed) Thursday - 8am-7pm (unstaffed) Friday - 11am-7pm Saturday - 10am-4pm Sunday - 10am-4pm (unstaffed).
Tilbury Library	Civic Square Tilbury RM18 8AD	Monday - 10am-1pm and 2pm-5pm Tuesday - Closed Wednesday - 10am-1pm and 2pm-5pm Thursday - Sunday - Closed
Diss Library	Church Street Diss IP22 4DD	Monday - 10am-7pm Tuesday - 8am-7pm Wednesday - 10am-7pm Thursday - 10am-7pm Friday - 10am-7pm Saturday - 10am-7pm Sunday - 10am-4pm
Greenstead Library	Hawthorn Avenue Colchester CO4 3QE	Monday - 9am-5.30pm Tuesday - 9am-5.30pm Wednesday - Closed Thursday - 9am-5.30pm Friday - Closed Saturday - 9am-5pm Sunday - Closed
Stowmarket Library	Milton Road Stowmarket IP14 1EX	Monday - Closed Tuesday - 8.30am-6.45pm Wednesday - 8.30am-5.45pm Thursday - 8.30am-5.45pm Friday - 8.30am-6.30pm Saturday - 8.30am-4pm Sunday - 10am-4pm.
Starway Library	10 Villa Road Starway CO3 0FH	Monday - Closed Tuesday - 2pm-7pm Wednesday - Closed Thursday - 9am-1pm Friday - Closed Saturday - 9am-1pm Sunday - Closed
Prettygate Library	Prettygate Road Colchester CO3 4EQ	Monday - Closed Tuesday - 9am-7pm Wednesday - 9am-5.30pm Thursday - Closed Friday - 9am-5.30pm Saturday - 9am-5pm Sunday - Closed
Capel St Mary Library	Village Hall The Street Capel St Mary IP9 2EF	Monday - Closed Tuesday - 9am-12.30pm, 2pm-5.30pm Wednesday and Thursday - 9am-12.30pm Friday - 2pm-5.30pm Saturday - 9am-3pm
Wivenhoe Library	104/6 High Street Wivenhoe CO7 9AB	Monday - Closed Tuesday - 2pm-7pm Wednesday - Closed

Location	Address	Opening hours	5 April 2024	(4596695)
		Thursday - 9am-5.30pm Friday - Closed Saturday - 9am-5pm Sunday - Closed		

Prior to attending these locations, it is advised that opening times are checked.

To request a printed or alternative format copy of the SoCC, please contact the Project team via the details at the bottom of this notice. If you have any questions about the Project or the consultation, please get in touch:

Method	Contact details	Hours of operation
Online	http://www.nationalgrid.com/nl	24/7
Email	contact@nl-nationalgrid.com	9am-5pm weekdays
Freephone	0800 915 2497	9am-5pm weekdays
Post	FREEPOST N to T	24/7

(460667)

Property & land

PROPERTY DISCLAIMERS

NOTICE OF DISCLAIMER UNDER SECTION 1013 OF THE COMPANIES ACT 2006

DISCLAIMER OF WHOLE OF THE PROPERTY

T S ref: BV22106824/3/KJ

1 In this notice the following shall apply:

Company Name: **GRAND COURT RESIDENTS ASSOCIATION LIMITED**

Company Number: 02666615

Interest: freehold

Title number: K831775

Property: The Property situated at 47 Skinner Street, Gillingham, (ME7 1LQ) being the land comprised in the above mentioned title

Treasury Solicitor: The Solicitor for the Affairs of Her Majesty's Treasury of PO Box 70165, London WC1A 9HG (DX 123240 Kingsway).

2 In pursuance of the powers granted by Section 1013 of the Companies Act 2006, the Treasury Solicitor as nominee for the Crown (in whom the property and rights of the Company vested when the Company was dissolved) hereby disclaims the Crown's title (if any) in the property, the vesting of the property having come to his notice on 7 December 2022.

Assistant Treasury Solicitor

5 April 2024

(4596694)

NOTICE OF DISCLAIMER UNDER SECTION 1013 OF THE COMPANIES ACT 2006

DISCLAIMER OF WHOLE OF THE PROPERTY

T S ref: BV2058844/4/CE

1 In this notice the following shall apply:

Company Name: **STARLCROFT LIMITED**

Company Number: 01127921

Interest: freehold

Title number: TY41865

Property: The Property situated at 10 and 10a Fuller Road, Sunderland (TRANSF COMPLETED 16/1/2024) and 50a St Leonard Street, Sunderland SR2 8QG (DISCLAIMED 5/4/2024) being the land comprised in the above mentioned title

Treasury Solicitor: The Solicitor for the Affairs of Her Majesty's Treasury of PO Box 70165, London WC1A 9HG (DX 123240 Kingsway).

2 In pursuance of the powers granted by Section 1013 of the Companies Act 2006, the Treasury Solicitor as nominee for the Crown (in whom the property and rights of the Company vested when the Company was dissolved) hereby disclaims the Crown's title (if any) in the property, the vesting of the property having come to his notice on 13 July 2023.

Assistant Treasury Solicitor

Roads & highways

ROAD RESTRICTIONS



City of Westminster

PRAED STREET

THE CITY OF WESTMINSTER (FREE PARKING PLACES) (DISABLED PERMIT PARKING PLACES) (AMENDMENT NO. *) ORDER 202*

THE CITY OF WESTMINSTER (PARKING PLACES) (B ZONE) (AMENDMENT NO. *) ORDER 202*

THE CITY OF WESTMINSTER (WAITING AND LOADING RESTRICTION) (AMENDMENT NO. *) ORDER 202*

1. NOTICE IS HEREBY GIVEN that Westminster City Council proposes to make the above Orders under sections 5, 45, 46, 49 and 124 of and Part IV of Schedule 9 to the Road Traffic Regulation Act 1984, as amended.

2. The general effect of the Orders would be to:

(a) introduce a "White Badge" disabled person's personal parking place (5.5 metres) outside HSBC Paddington, Nos. 15 to 17 Praed Street, replacing 0.8 metres of double yellow line "at any time" waiting restrictions and 4.7 metres of pay-by-phone parking; and

(b) relocate the pay-by-phone parking place outside HSBC Paddington, Nos. 15 to 17 Praed Street, south-westward by 4.7 metres and shorten it by 2 metres, without overall loss of parking spaces, replacing 2.6 metres of double yellow line "at any time" waiting restrictions and 6.30 a.m. to 6.30 p.m. Monday to Friday and 8.30 a.m. to 1.30 p.m. Saturday loading restrictions.

3. The proposed Orders and other documents giving more detailed particulars of the Orders are available for inspection until six weeks have elapsed from the date on which either the Orders are made or the Council decides not to make the Orders at <https://westminstertransportationservices.co.uk/notices> and, in person by appointment only, at Westminster City Hall, 64 Victoria Street, London, SW1E 6QP, between 9.00 a.m. and 5.00 p.m. on Mondays to Fridays (except bank / public holidays). Please telephone (020) 3116 5939 or email tmo.westminster@wsp.com to arrange an appointment.

4. Further information may be obtained by telephoning the Council's agents, WSP, telephone number (020) 3116 5939.

5. Any objections or other representations about the proposal should be sent in writing to the Council's agents, WSP Traffic Order Team, 3rd Floor, WSP House, 70 Chancery Lane, London, WC2A 1AF, or by email to tmo.westminster@wsp.com quoting reference 8067/HWB, by 1st May 2024. All objections must specify the grounds on which they are made.

Dated 10th April 2024

JONATHAN ROWING

Head of Parking

(The officer appointed for this purpose)

(4606805)



City of Westminster

RUSSELL STREET

1. NOTICE IS HEREBY GIVEN that Westminster City Council proposes to make the following Orders under sections 5, 45, 46, 49 and 124 of and Part IV of Schedule 9 to the Road Traffic Regulation Act 1984, as amended:

- The City of Westminster (Motorcycle Parking Places) (Amendment No. *) Order 202*;
- The City of Westminster (Parking Places) (G Zone) (Amendment No. *) Order 202*;
- The City of Westminster (Waiting and Loading Restriction) (Amendment No. *) Order 202*.

2. The general effect of the Orders would be to:



Who was the real Amy Winehouse?

G2

Subscribe today for
up to 40% off Page 43



Wednesday
10 April 2024
£3.00
From £1.97 for subscribers

The Guardian

Newspaper of the year

Thousands of children unsure of gender identity 'let down by NHS'

Landmark report blames 'toxic' trans debate and unproven treatments

Denis Campbell
Amelia Gentleman
Robyn Vinter

Thousands of vulnerable children questioning their gender identity have been let down by the NHS providing unproven treatments and

by the "toxicity" of the trans debate, a report has found.

The UK's only NHS gender identity development service used puberty blockers and cross-sex hormones, which masculinise or feminise people's appearances, despite "remarkably weak evidence" that they improve the wellbeing of young people and concern they may harm health, Dr Hilary Cass said.

Cass, a leading consultant paediatrician, stressed that her findings were not intended to undermine the validity of trans identities or

challenge people's right to transition, but rather to improve the care of the fast-growing number of children and young people with gender-related distress.

But she said this care was made even more difficult to provide by the polarised public debate and the way in which opposing sides had "pointed to research to justify a position, regardless of the quality of the studies". She added: "There are few other areas of healthcare where professionals are so afraid to openly discuss their views, where people are

villified on social media, and where name-calling echoes the worst bullying behaviour. This must stop."

NHS England commissioned her inquiry in 2020 amid rising concern over the care provided by the Tavistock and Portman NHS mental health trust's gender identity development services (Gids). From 2009 to 2020, it treated about 9,000 children and young people, with an average age at referral of 14.

The inquiry has already led to NHS England shutting Gids, banning puberty blockers and switching to a

new "holistic" model of care in which under-18s experiencing confusion about their gender identity will routinely receive psychological support rather than medical intervention.

"For most young people, a medical pathway will not be the best way to manage their gender-related distress. For those young people for whom a medical pathway is clinically indicated, it is not enough to provide this without also addressing wider mental health and/or psychosocially challenging problems," said Cass, who is a former

Ministers announce shoplifting crackdown

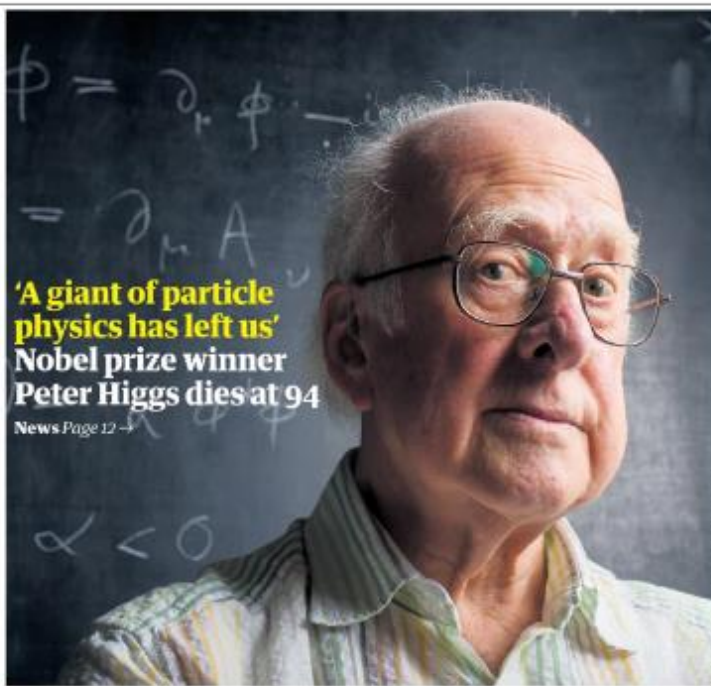
Sarah Butler

The government is investing more than £55m in expanding facial recognition systems - including mobile vans that will scan crowded high streets - as part of a renewed crackdown on shoplifting.

The investment was announced alongside plans for tougher punishments for serial or abusive shoplifters in England and Wales, including perpetrators being forced to wear a tag to ensure they don't revisit the scene of their crime, under a new criminal offence of assaulting a retail worker.

The new law, which would carry a jail term of up to six months and unlimited fines, will be introduced via an amendment to the criminal justice bill working its way through parliament.

Ahead of the change in the law, which could happen as early as this summer, the government said it would invest £55.5m over the next four years in facial recognition technology to help



'A giant of particle physics has left us' Nobel prize winner Peter Higgs dies at 94

News Page 12 →

E coli levels pose risk to Paris 2024 triathlon

Sean Ingle

The president of the Paris 2024 Olympics has admitted that the triathlon competition could be delayed, or the swimming leg even cancelled, if adverse weather conditions have an impact on water quality in the River Seine this summer.

Tony Estanguet said he was proud that more than €1bn (£860m) had been invested to provide safe swimming in the Seine for the first time in a century. But he conceded that the prospect of heavy rain raising levels of the bacteria E coli was one of his "biggest challenges" for the games, which start in just over 100 days.

Estanguet's comments came on a day where the Surfrider Foundation Europe charity



NATIONAL GRID ELECTRICITY TRANSMISSION PLC
SECTION 47 OF THE PLANNING ACT 2008 (AS AMENDED)
NORWICH TO TILBURY

NOTICE OF PUBLICATION OF A STATEMENT OF COMMUNITY CONSULTATION

Notice is hereby given that National Grid Electricity Transmission plc ("National Grid") of National Grid House, Warwick Technology Park, Gallows Hill, Warwick, CV34 6DA has now published a Statement of Community Consultation ("SoCC") for Norwich to Tilbury in accordance with Section 47 of the Planning Act 2008 (as amended).

Norwich to Tilbury (the "Project") is a proposal by National Grid to upgrade the electricity transmission system in East Anglia between Norwich and Tilbury. The Project includes a new 400 kilovolt ("kV") electricity transmission connection of approximately 184 kilometres ("km") in overall length from Norwich Main Substation and Tilbury Substation via Bramford Substation, comprising:

- approximately 159 km of new overhead line supported on approximately 510 steel lattice pylons (approximately 50 metres ("m") in height) some of which are gantries (typically up to 15 m in height) within proposed Cable Sealing End ("CSE") compounds, or existing or proposed substations
- approximately 25 km of 400 kV underground cabling some of which is located through the Dedham Vale National Landscape (formerly known as Dedham Vale AONB)
- six new CSE compounds, each with a permanent access, to connect the overhead lines to the underground cables
- a new 400 kV East Anglia Connection Node ("EACN") substation, with a new permanent access, on the Tending Peninsula. This is proposed to be an Air Insulated Switchgear ("AIS") substation
- substation extension works at the existing Norwich Main, and Bramford substations and works within the existing Tilbury Substation to connect and support operation of the new transmission connection
- temporary works associated with the construction of the Project.

An alternative design at the Waveney Valley (referred to as the Waveney Valley Alternative) is also being considered and is the subject of consultation and ongoing assessment. This design alternative, if taken forward, would result in changes to those elements of the Project set out below. This would instead comprise:

- installation of approximately 157 km of new 400 kV overhead line
- installation of approximately 27 km of 400 kV underground cabling (some of which is located through the Dedham Vale National Landscape)
- eight new CSE compounds (each with a permanent access) to connect the overhead lines to the underground cables.

All other works listed above would be consistent with either alternative.

In other words, the Waveney Valley Alternative, if taken forward and based on the 2024 preferred draft alignment would comprise approximately 2 km less new 400 kV overhead line and approximately an additional 2 km of 400 kV underground cabling and two additional new CSE compounds, each with a permanent access, to connect the overhead lines to the underground cables.

Third party utilities diversions and / or modifications would also be required to facilitate the construction of the Project. There would also be land required for mitigation, compensation and enhancement of the environment including Biodiversity Net Gain.

As well as the permanent infrastructure, land would also be required temporarily for construction activities including for example working areas for construction equipment and machinery, site offices, welfare, storage and temporary construction access.

The Project would be designed, constructed and operated in accordance with applicable health and safety legislation. The Project would also need to comply with design safety standards including the National Electricity Transmission System ("NETS") Security and Quality of Supply Standard, which sets out the criteria and methodology for planning and operating the NETS. This informs a suite of National Grid policies and processes, which contain details on design standards required to be met when designing, constructing and operating assets such as proposed for the Project.

Under Section 47 of the Planning Act 2008, National Grid has a duty to consult the community on its proposals. The SoCC explains how National Grid will undertake the consultation, where the consultation documents can be viewed, where public events will be held and explains how people can comment on the proposals and provide responses to the consultation.

The Project is an Environmental Impact Assessment ("EIA") development, as defined by the Infrastructure Planning (Environmental Impact Assessment) Regulations 2017 (as amended).

The consultation will take place between 12:00 noon on 10 April 2024 and 11:59pm 18 June 2024. Between these dates the SoCC is available to view free of charge on the Project website at: www.nationalgrid.com/n-t.

Reference copies of the SoCC will also be available to view free of charge from 12:00 noon on 10 April 2024 for the duration of the consultation which ends at 11:59pm on 18 June 2024 at the following inspection points in the vicinity of the Project:

Location	Address	Opening hours
Long Stratton Library	The Street, Long Stratton NR15 2KJ	Monday - 11am-7pm Tuesdays - 1pm-7pm Wednesday - 8am-7pm (unstaffed) Thursday - 1pm-7pm Friday - 8am-7pm (unstaffed) Saturday - 11am-4pm Sunday - 10am-4pm (unstaffed)
Norwich Library	Unit 3, The Forum, Millennium Plain, Norwich NR2 1AW	Monday - Friday - 10am-7pm, Saturday - 9am-5pm
Tuckwood Library	Robin Hood Road, Eaton NR4 6BX	Monday - 8am - 7pm (unstaffed), Tuesday - 11am-7pm Wednesday - 8am-7pm (unstaffed), Thursday - 8am-7pm (unstaffed) Friday - 11am-7pm, Saturday - 10am-4pm, Sunday - 10am-4pm (unstaffed).
Diss Library	Church Street, Diss IP22 4DD	Monday - 10am-7pm, Tuesday - 8am-7pm, Wednesday - 10am-7pm Thursday - 10am-7pm, Friday - 10am-7pm, Saturday - 10am-7pm, Sunday - 10am-6pm
Stowmarket Library	Milton Road, Stowmarket IP14 1EX	Monday - Closed, Tuesday - 8.30am-6.45pm, Wednesday - 8.30am-5.45pm Thursday - 8.30am-5.45pm, Friday - 8.30am-6.30pm, Saturday - 8.30am-4pm Sunday - 10am-4pm
Capel St Mary Library	Village Hall, The Street, Capel St Mary IP9 2EF	Monday - Closed, Tuesday - 9am-12.30pm, 2pm-5.30pm, Wednesday and Thursday - 9am-12.30pm, Friday - 2pm-5.30pm, Saturday - 9am-3pm, Sunday - 10am-3pm.
Coggeshall Library	The Friends Meeting House, Stoneham Street, Coggeshall CO6 1UH	Monday - Closed, Tuesday - 2pm-5.30pm, Wednesday - Closed Thursday - 9am-5.30pm, Friday - Closed, Saturday - 9am-5pm, Sunday - Closed.
Chelmsford Library	Market Road, Chelmsford CM1 1QH	Monday - 9am-5.30pm, Tuesday - 9am-5.30pm, Wednesday - 9am-5.30pm Thursday - 8am-7pm, Friday - 9am-5.30pm, Saturday - 9am-5pm, Sunday - 10.30am-1.30pm
Colchester Library	Hawthorn Avenue, Colchester CO4 3QE	Monday - 9am-5.30pm, Tuesday - 9am-5.30pm, Wednesday - Closed Thursday - 9am-5.30pm, Friday - Closed, Saturday - 9am-5pm, Sunday - Closed
Tilbury Library	Civic Square, Tilbury RM18 8AD	Monday - 10am-1pm and 2pm-5pm, Tuesday - Closed Wednesday - 10am-1pm and 2pm-5pm, Thursday - Sunday - Closed
Greenstead Library	Hawthorn Avenue, Colchester CO4 3QE	Monday - 9am-5.30pm, Tuesday - 9am-5.30pm, Wednesday - Closed Thursday - 9am-5.30pm, Friday - Closed, Saturday - 9am-5pm, Sunday - Closed
Stanway Library	10 Villa Road, Stanway CO3 0RH	Monday - Closed, Tuesday - 2pm-7pm, Wednesday - Closed Thursday - 9am-1pm, Friday - Closed, Saturday - 9am-1pm, Sunday - Closed
Prettygate Library	Prettygate Road, Colchester CO3 4EQ	Monday - Closed, Tuesday - 2pm-7pm, Wednesday - Closed Thursday - 9am-5.30pm, Friday - Closed, Saturday - 9am-5pm, Sunday - Closed
Wivenhoe Library	104/6 High Street, Wivenhoe CO7 9AB	Monday - Closed, Tuesday - 2pm-7pm, Wednesday - Closed Thursday - 9am-5.30pm, Friday - Closed, Saturday - 9am-5pm, Sunday - Closed

Prior to attending these locations, it is advised that opening times are checked.

To request a printed or alternative format copy of the SoCC, please contact the Project team via the details at the bottom of this notice.

If you have any questions about the Project or the consultation, please get in touch:

Method	Contact details	Hours of operation
Online	http://www.nationalgrid.com/n-t	24/7
Email	contact@n-t.nationalgrid.com	9am-5pm weekdays
Freephone	0800 915 2497	9am-5pm weekdays
Post	FREEPOST N to T	24/7

Find, save and share **Public Notices** that affect you in your local area.

Stay informed...

Public Notice
PortalTo place a public notice, please email: publicnoticesteam@reachplc.com visit publicnoticeportal.uk

Traffic & Roads

Essex County Council

(Castledon Road, Downham) (Temporary Prohibition of Traffic) Order 2024

Notice is hereby given that the Essex County Council intends, not less than seven days from the date of this notice, to make the above Order under section 14(1) of the Road Traffic Regulation Act 1984.

Effect of the order: To temporarily close that length of Castledon Road, Downham in the City of Chelmsford, from its junction with Grange Road to its junction with Main Road a distance of approximately 1300m. The closure is scheduled to commence on 28th May 2024 for 5 days, or where stated on a valid permit (X000655254N0077 - County Broadband LTD). The scheduled dates may vary for these works with appropriate signs showing and/or displayed on one network. The closure is required for the safety of the public and workforces while cable laying works are undertaken by County Broadband LTD.

An alternative route is available via Castledon Road, London Road, London Road Roundabout, Golden Jubilee Way, Russell Road Roundabout, Russell Road, Swan Lane, Brook Hill, Sudbury Road and vice versa.

The Order will come into effect on 18th April 2024 and may continue in force for 18 months or until the works have been completed, whichever is the earlier.

(North Hill, Little Baddow) (Temporary Prohibition of Traffic) Order 2024

Notice is hereby given that the Essex County Council intends, not less than seven days from the date of this notice, to make the above Order under section 14(1) of the Road Traffic Regulation Act 1984.

Effect of the order: To temporarily close that length of North Hill, Little Baddow in the City of Chelmsford, from a point approximately 250m south west of its junction with Holywell Lane for a distance of approximately 75m in a south westerly direction. The closure is scheduled to commence on 12th May 2024 for 1 day, or where stated on a valid permit (X000655254N0078 - Openreach). The scheduled dates may vary for these works with appropriate signs showing and/or displayed on one network. The closure is required for the safety of the public and workforces while pole replacement works are undertaken by Openreach.

An alternative route is available via North Hill, The Kings, Little Baddow Road, Main Road, Main Road, A12 J4/A14/A1300 John No. A12 From J4/A14/A1300 To J4/A1300/A1307 No. A12 J4/A1303/A1305 J117 Laseau Me, Drovers Way Roundabout, Lins From Drovers Way Roundabout To Gennelle Lane Roundabout, Gennelle Lane Roundabout, Lins Between Gennelle Lane Roundabout And Bonham Roundabout, Bonham Roundabout, Main Road, London Road, Merewick Hall Lane, Worlds End and vice versa.

The Order will come into effect on 18th April 2024 and may continue in force for 18 months or until the works have been completed, whichever is the earlier.

(Smallegans Lane, Stock) (Temporary Prohibition of Traffic) Order 2024

Notice is hereby given that the Essex County Council intends, not less than seven days from the date of this notice, to make the above Order under section 14(1) of the Road Traffic Regulation Act 1984.

Effect of the order: To temporarily close that length of Smallegans Lane, Stock in the City of Chelmsford, from a point approximately 440m south west of its junction with Merigold Lane for a distance of approximately 30m in a south westerly direction. The closure is scheduled to commence on 28th May 2024 for 15 days, or where stated on a valid permit (X000655254N0079 - UK Power Networks). The scheduled dates may vary for these works with appropriate signs showing and/or displayed on one network. The closure is required for the safety of the public and workforces while new connection works are undertaken by UK Power Networks.

An alternative route is available via Smallegans Lane, Stock Road, High Street, Hill Road, Hill Lane, Smallegans Lane and vice versa.

The Order will come into effect on 18th April 2024 and may continue in force for 18 months or until the works have been completed, whichever is the earlier.

(Sparham Lane, Sandon) (Temporary Prohibition of Traffic) Order 2024

Notice is hereby given that the Essex County Council intends, not less than seven days from the date of this notice, to make the above Order under section 14(1) of the Road Traffic Regulation Act 1984.

Effect of the order: To temporarily close that length of Sparham Lane, Sandon in the City of Chelmsford, from its junction with Woodhill Common Road for a distance of approximately 65m in a north westerly direction. The closure is scheduled to commence on 28th May 2024 for 1 day, or where stated on a valid permit (X000655254N0080 - Openreach). The scheduled dates may vary for these works with appropriate signs showing and/or displayed on one network. The closure is required for the safety of the public and workforces while pole recovery works are undertaken by Openreach.

An alternative route is available via Sparham Lane, Mayes Lane, Woodhill Road, Access Road To Woodhill Cottages, Woodhill Common Road and vice versa.

The Order will come into effect on 18th April 2024 and may continue in force for 18 months or until the works have been completed, whichever is the earlier.

(Brook Hill, South Hemmingfield) (Temporary Prohibition of Traffic) Order 2024

Notice is hereby given that the Essex County Council has made the above Order under section 14(1) of the Road Traffic Regulation Act 1984.

Effect of the order: To temporarily close that length of Brook Hill, South Hemmingfield in the City of Chelmsford, from its junction with Sudbury Road for a distance of approximately 570m in a south westerly direction. The closure is scheduled to commence on 24th April 2024 for 7 days, or where stated on a valid permit (X000655254N0081 - County Broadband LTD). The scheduled dates may vary for these works with appropriate signs showing and/or displayed on one network. The closure is required for the safety of the public and workforces while installing broadband works are undertaken by County Broadband LTD.

An alternative route is available via Sudbury Road, Castledon Road, London Road, London Road Roundabout, Golden Jubilee Way, Russell Road Roundabout, Russell Road, Brook Hill and vice versa.

The Order came into effect on 4th April 2024 and may continue in force for 18 months or until the works have been completed, whichever is the earlier.

(Church Lane, Little Leighs) (Temporary Prohibition of Traffic) Order 2024

Notice is hereby given that the Essex County Council intends, not less than seven days from the date of this notice, to make the above Order under section 14(1) of the Road Traffic Regulation Act 1984.

Effect of the order: To temporarily close that length of Church Lane, Little Leighs in the City of Chelmsford, from its junction with Main Road for a distance of approximately

100m in a north westerly direction. The closure is scheduled to commence on 28th April 2024 for 1 day, or where stated on a valid permit (X000655254N0082 - Openreach). The scheduled dates may vary for these works with appropriate signs showing and/or displayed on one network. The closure is required for the safety of the public and workforces while overhead cabling works are undertaken by Openreach.

An alternative route is available via Main Road, Goodmans Lane, Great Leighs Sports Roundabout, South, School Lane, Pelsed Road, Liberty Green Road, Church Lane and vice versa.

The Order will come into effect on 4th April 2024 and may continue in force for 18 months or until the works have been completed, whichever is the earlier.

(Kings Road, Chelmsford) (Temporary Prohibition of Traffic) Order 2024

Notice is hereby given that the Essex County Council has made the above Order under section 14(1) of the Road Traffic Regulation Act 1984.

Effect of the order: To temporarily close that length of Kings Road, Chelmsford in the City of Chelmsford, from its junction with Dean Avenue to its junction with North Avenue a distance of approximately 25m. The closure is scheduled to commence on 27th April 2024 for 2 days, or where stated on a valid permit (X00155122862 - Eip Electricity Limited). The scheduled dates may vary for these works with appropriate signs showing and/or displayed on one network. The closure is required for the safety of the public and workforces while making laying works are undertaken by Eip Electricity Limited.

An alternative route is available via Kings Road, Swale Avenue, Bromfield Road, Corporation Road and vice versa.

The Order came into effect on 4th April 2024 and may continue in force for 18 months or until the works have been completed, whichever is the earlier.

(Various Roads, Borough of Castle Point & District of Rochford) (Temporary Prohibition of Traffic) (No.1) Order 2024

Notice is hereby given that the Essex County Council has made the above Order under section 14(1) of the Road Traffic Regulation Act 1984.

Effect of the order:

1. To temporarily close those lengths of roads in the Borough of Basildon & Castle Point as specified in the schedule to this Order.

The works being undertaken will take place within an 18-month period from 4th April 2024, exact dates will be specified on one network. The road will be closed to facilitate each phase of works and then re-opened to the public. Access will be maintained for emergency services. Closure rules will be signed at each location and residents will be informed of the dates of each phase via letters/postal drop and advanced warning signs on the road.

For all enquiries, please contact our Contact Centre on 0345 600 7131.

The Order came into effect on 4th April 2024 and may continue in force for 18 months or until the works have been completed, whichever is the earlier.

Road	Description	Alternative Route
A127 - Southend	from a point where the	Progress Road, Bayleigh
Arntfield Road,	off Slip Road A127 to	Road, Eastwood Road, High
Thundersley/Bayleigh	A1245 Eastbound to the	Street, High Road, Great
	Southend On Sea Border a	Wentley Road, Bayleigh
	distance of approximately	Weir Roundabout, Arntfield
	555m in both directions	Road, London Road, Nita
		Road, Broad And Cheese Hill,
		Kerns Hill Road, Sadders
		Farm Roundabout, Plessey
		Bypass, Green Way, A12
		Unweys, A130 New
		Bypass, Fulgins Interchange,
		Arntfield Road Slip Road From
		A1245 to A127, Southend
		Arntfield Road, Bayleigh Weir
		Slip Road From A127 to
		A120 and vice versa.

Road	Description	Alternative Route
On Slip Road from A129	from its junction with	as above
to A127 Eastbound,	Polgins Interchange	
Bayleigh	Roundabout to its junction	
	with A127 a distance of	
	approximately 305m	
Bayleigh Weir Slip Road	from its junction with	as above
from A129 to A127	Bayleigh Weir Roundabout	
Eastbound, Bayleigh	to A127 a distance of	
	approximately 450m	
Brook Road Extension,	from its junction with	as above
Bayleigh	Brook Road to its junction	
	with A127 a distance of	
	approximately 55m	
Bayleigh Weir Slip Road	from its junction with	as above
from A129 to A127	Bayleigh Weir Roundabout	
Westbound,	to its junction with A127	
Thundersley	a distance of	
	approximately 260m	

(Woodhill Road, Danbury) (Temporary Prohibition of Traffic) Order 2024

Notice is hereby given that the Essex County Council intends, not less than seven days from the date of this notice, to make the above Order under section 14(1) of the Road Traffic Regulation Act 1984.

Effect of the order: To temporarily close that length of Woodhill Road, Danbury in the City of Chelmsford, from a point approximately 200m south west of its junction with Woodhill Common Road for a distance of approximately 30m in a south westerly direction. The closure is scheduled to commence on 28th April 2024 for 1 day, or where stated on a valid permit (X000655254N0083 - Openreach). The scheduled dates may vary for these works with appropriate signs showing and/or displayed on one network. The closure is required for the safety of the public and workforces while overhead cabling works are undertaken by Openreach.

An alternative route is available via Woodhill Road, Mayes Lane, Malden Road, Main Road, Mayes Lane, Penny Royal Road, The Common, Eldersweir Road and vice versa.

The Order will come into effect on 4th April 2024 and may continue in force for 18 months or until the works have been completed, whichever is the earlier.

Probate & Trustee

ALEXANDER DOUGLAS ANDREW

(Deceased)

Pursuant to the Trustee Act 1925 any persons having a claim against or an interest in the Estate of the above named, late of 28 East Avenue, Althorne, Chelmsford, CM3 6DQ, who died on 13/12/2023, are required to send written particulars thereof to the undersigned on or before 12/05/2024, after which date the Estate will be distributed having regard only to the claims and interests of which they have had notice.

Peter James Andrew
Dove Lane, 2, Chelmsford, Essex, CM2 8AX
(Ref:ADM44)

JOHANNA ANNE PHILLIPS

(Maiden name: Phillips)

(Previous names: Johanna Anne Fitzgerald)

Anne Phillips (Deceased)

Pursuant to the Trustee Act 1925 any persons having a claim against or an interest in the Estate of the above named, late of 28 East Avenue, Althorne, Chelmsford, CM3 6DQ, who died on 23/10/2023, are required to send written particulars thereof to the undersigned on or before 12/05/2024, after which date the Estate will be distributed having regard only to the claims and interests of which they have had notice.

Collette Anne Maria Phillips, The London Gazette (46161),
PO Box 3534, Norwich NR7 3WD

Planning

CHELMSFORD CITY COUNCIL

Planning (Listed Buildings and Conservation Areas) Act 1980
Town and Country Planning (Development Management
Procedures) Order 2015

Notice is given that the Local Planning Authority has received the following applications:

Development which affects a listed building.
Guttergate Private Road Chelmsford Essex

CM2 8TH Demolish existing single storey lean-to side extension. Construction of part single, part two storey side extension and new single storey porch to south elevation with internal alterations to first floor and ceiling porch. Demolition of existing two storey lean-to extension and replacement with two storey flat roof link.

Ref No. 24/05441/FUL & Ref No. 24/00442/LBC

Major development.
Land North South And East Of Channels Drive

Broomfield Chelmsford Variation of condition 1 (approved plans) of 18/01/05/573/1 (Description)

Variation of condition 1 (approved plans) of the previously granted permission 18/01/05/573/1 - (Application for the approval of reserved matters access, appearance, layout, landscaping, and scale) in relation to the outline application permission 10/01/976/OUT at Channels Phase 6 for the development of 128 dwellings together with associated access, car parking, landscaping and related works. Amended and reconfigured to show and layout of residential land parcels A - G. Alterations to designs of house types A1 and A2. Additional house types E3 and F3 implemented into design) to amend and improve the remaining walls adjoining the block B apartments. Ref No. 18/01/056/573/4

These applications can be viewed on our website at www.chelmsford.gov.uk/planning or at the Council offices in Duke Street, Chelmsford during normal opening hours.

Comments can be submitted on the website or by writing to the Council at PO. Box 7544, Chelmsford, CM1 1JE, quoting the appropriate reference number, by 9 May 2024.

Please note that comments submitted will be available for the public to read, and if an appeal is lodged will be passed to the Secretary of State. Please see our website for further information.

ADDITIONAL COMMENTS:
The Council gives warning, pursuant to its powers under Section 225 of the Town and Country Planning Act 1990, that it will remove or obliterate any placard or poster displayed illegally within the administrative boundaries of Chelmsford City Council.

Paul Brookes, Director of Sustainable Communities

marketplace.co.uk
to book a copy of the notice

Booking online,
what a great idea

marketplace.co.uk

You'll like to buy and sell

Find, save and share **Public Notices** that affect you in your local area.

Stay informed...

Public Notice Portal
visit publicnoticeportal.uk

To place a public notice, please email: publicnoticesteam@reachplc.com

Planning

NATIONAL GRID ELECTRICITY TRANSMISSION PLC SECTION 47 OF THE PLANNING ACT 2008 (AS AMENDED) NORWICH TO TILBURY

NOTICE OF PUBLICATION OF A STATEMENT OF COMMUNITY CONSULTATION

Notice is hereby given that National Grid Electricity Transmission plc ("National Grid") of National Grid House, Warwick Technology Park, Calveley Hill, Warwick, CV34 0BA has now published a Statement of Community Consultation ("SoCC") for Norwich to Tilbury in accordance with Section 47 of the Planning Act 2008 (as amended).

Norwich to Tilbury (the "Project") is a proposed by National Grid to upgrade the electricity transmission system in East Angles between Norwich and Tilbury. The Project includes a new 400 kilovolt ("kV") electricity transmission connection of approximately 184 kilometres ("km") in overall length from Norwich Main Substation and Tilbury Substation via Braintree Substation, comprising:

- approximately 150 km of new overhead line supported on approximately 510 steel lattice pylons (approximately 50 metres ("m") in height) some of which are gantries typically up to 15 m in height within proposed Cable Sealing End ("CSE") compounds, or existing or proposed substations
- approximately 25 km of 400 kV underground cabling some of which is located through the Dedham Vale National Landscape (formerly known as Dedham Vale AONB)
- six new CSE compounds, each with a permanent access, to connect the overhead lines to the underground cables
- a new 400 kV East Angles Connection Hole ("EACH") substation, with a new permanent access, on the Torking Peninsula. This is proposed to be an insulated Switchgear ("IS") substation
- substation extension works at the existing Norwich Main, and Braintree substations and works within the existing Tilbury Substation to connect and support operation of the new transmission connection
- temporary works associated with the construction of the Project.

An alternative design at the Waveney Valley (referred to as the Waveney Valley Alternative) is also being considered and is the subject of consultation and ongoing assessment. This design alternative, if taken forward, would result in changes to those elements of the Project set out below. This would instead comprise:

- installation of approximately 157 km of new 400 kV overhead line
- installation of approximately 27 km of 400 kV underground cabling (some of which is located through the Dedham Vale National Landscape)
- eight new CSE compounds (each with a permanent access) to connect the overhead lines to the underground cables.

All other works listed above would be consistent with either alternative.

In other words, the Waveney Valley Alternative, if taken forward (and based on the 2024 preferred draft alignment) would comprise approximately 2 km less new 400 kV overhead line and approximately an additional 2 km of 400 kV underground cabling and two additional new CSE compounds, each with a permanent access, to connect the overhead lines to the underground cables.

Third party utility diversions and / or modifications would also be required to facilitate the construction of the Project. There would also be land required for mitigation, compensation and enhancement of the environment including biodiversity Net Gain.

As well as the permanent infrastructure, land would also be required temporarily for construction activities including for example working areas for construction equipment and machinery, site offices, welfare, storage and temporary construction access.

The Project would be designed, constructed and operated in accordance with applicable health and safety legislation. The Project would also need to comply with design safety standards including the National Electricity Transmission System ("NETS") Security and Quality of Supply Standard, which sets out the criteria and methodology for planning and operating the NETS. This informs a suite of National Grid policies and processes, which contain details on design standards required to be met when designing, constructing and operating assets such as proposed for the Project.

Under Section 47 of the Planning Act 2008, National Grid has a duty to consult the community on its proposals. The SoCC might see how National Grid will undertake the consultation, where the consultation documents can be viewed, where public events will be held and explain how people can comment on the proposals and provide responses to the consultation.

The Project is an Environmental Impact Assessment ("EIA") development, as defined by the Infrastructure Planning (Environmental Impact Assessment) Regulations 2017 (as amended). The consultation will take place between 12:00 noon on 10 April 2024 and 11:59pm on 18 June 2024. Between these dates the SoCC is available to view free of charge on the Project website at: www.nationalgrid.com/uk

Reference copies of the SoCC will also be available to view free of charge from 12:00 noon on 10 April 2024 for the duration of the consultation which ends at 11:59pm on 18 June 2024 at the following inspection points in the vicinity of the Project:

Location	Address	Opening hours
Long Station Library	The Street Long Station NR15 2UJ	Monday - 11am-7pm Tuesday - 10am-7pm Wednesday - 9am-7pm (unstaffed) Thursday - 1pm-7pm Friday - 9am-7pm (unstaffed) Saturday - 11am-4pm Sunday - 10am-4pm (unstaffed)
Norwich Library	Unit 2 The Forum Millennium Place Norwich NR2 1AW	Monday - Friday - 10am-5pm Saturday - 9am-5pm
Tuckwood Library	Robin Hood Road East NR4 6EX	Monday - 9am - 7pm (unstaffed) Tuesday - 11am-7pm Wednesday - 9am-7pm (unstaffed) Thursday - 9am-7pm (unstaffed) Friday - 11am-7pm Saturday - 10am-4pm Sunday - 10am-4pm (unstaffed)
Deas Library	Church Street Deas PE22 4DD	Monday - 10am-7pm Tuesday - 9am-7pm Wednesday - 10am-7pm Thursday - 10am-7pm Friday - 10am-7pm Saturday - 10am-7pm Sunday - 10am-4pm
Stowmarket Library	MARA Road Stowmarket IP14 1EX	Monday - Closed Tuesday - 8.30am-4.45pm Wednesday - 8.30am-5.45pm Thursday - 8.30am-5.45pm Friday - 8.30am-6.30pm Saturday - 8.30am-4pm Sunday - 10am-4pm
Capel St Mary Library	Village Hall The Street Capel St Mary PE9 2EF	Monday - Closed Tuesday - 9am-12.30pm, 2pm-5.30pm Wednesday and Thursday - 9am-12.30pm Friday - 2pm-5.30pm Saturday - 9am-3pm Sunday - 10am-3pm
Coggeshall Library	The Friends Meeting House Stowmarket Street Coggeshall CO9 5BH	Monday - Closed Tuesday - 2pm-5.30pm Wednesday - Closed Thursday - 9am-5.30pm Friday - Closed Saturday - 9am-5pm Sunday - Closed
Chelmsford Library	Market Road Chelmsford CM1 1QH	Monday - 9am-5.30pm Tuesday - 9am-5.30pm Wednesday - 9am-5.30pm Thursday - 9am-7pm Friday - 9am-5.30pm Saturday - 9am-5pm Sunday - 10.30am-1.30pm
Colchester Library	Trinity Square Colchester CO1 1JQ	Monday - 9am-5.30pm Tuesday - 9am-5.30pm Wednesday - 9am-7pm Thursday - 9am-5.30pm Friday - 9am-5.30pm Saturday - 9am-5pm Sunday - 1pm-4pm
Tilbury Library	Grice Square Tilbury RM18 9AD	Monday - 10am-1pm and 2pm-5pm Tuesday - Closed Wednesday - 10am-1pm and 2pm-5pm Thursday - Closed Friday - Closed Saturday - Closed Sunday - Closed
Greenstead Library	Hawthorn Avenue Colchester CO4 3DE	Monday - 9am-5.30pm Tuesday - 9am-5.30pm Wednesday - Closed Thursday - 9am-5.30pm Friday - Closed Saturday - 9am-5pm Sunday - Closed
Stowey Library	10 Villa Road Stowey CO3 0BH	Monday - Closed Tuesday - 2pm-7pm Wednesday - Closed Thursday - 9am-1pm Friday - Closed Saturday - 9am-1pm Sunday - Closed
Portgate Library	Portgate Road Colchester CO1 4EQ	Monday - Closed Tuesday - 9am-7pm Wednesday - 9am-5.30pm Thursday - Closed Friday - Closed Saturday - 9am-5pm Sunday - Closed
Wivenhoe Library	19.46 High Street Wivenhoe CO7 5AB	Monday - Closed Tuesday - 2pm-7pm Wednesday - Closed Thursday - 9am-5.30pm Friday - Closed Saturday - 9am-5pm Sunday - Closed

Prior to attending these locations, it is advised that opening times are checked. To request a printed or alternative format copy of the SoCC, please contact the Project team via the details at the bottom of this notice. If you have any questions about the Project or the consultation, please get in touch:

Method	Contact details	Hours of operation
Online	http://www.nationalgrid.com/n-t	24/7
Email	contact@n-t.nationalgrid.com	9am-5pm weekdays
Freephone	0800 845 2487	9am-5pm weekdays
Text	FREEPOST N to T	24/7

NATIONAL GRID ELECTRICITY TRANSMISSION PLC SECTION 48 OF THE PLANNING ACT 2008 (AS AMENDED) REGULATION 4, THE INFRASTRUCTURE PLANNING (APPLICATIONS: PRESCRIBED FORMS AND PROCEDURE) REGULATIONS 2009

NOTICE PUBLISING A PROPOSED APPLICATION FOR A DEVELOPMENT CONSENT ORDER FOR NORWICH TO TILBURY

Notice is hereby given that National Grid Electricity Transmission plc ("National Grid") of National Grid House, Warwick Technology Park, Calveley Hill, Warwick, CV34 0BA intends to apply to the Secretary of State for a Development Consent Order ("DCO") under Section 27 of the Planning Act 2008 (as amended) to authorise the construction of Norwich to Tilbury.

Norwich to Tilbury (the "Project") is a proposed by National Grid to upgrade the electricity transmission system in East Angles between Norwich and Tilbury. The Project includes a new 400 kilovolt ("kV") electricity transmission connection of approximately 184 kilometres ("km") in overall length from Norwich Main Substation and Tilbury Substation via Braintree Substation.

National Grid will consult on all aspects of the proposed development for the Project, including:

- approximately 150 km of new overhead line supported on approximately 510 steel lattice pylons (approximately 50 metres ("m") in height) some of which are gantries typically up to 15 m in height within proposed Cable Sealing End ("CSE") compounds, or existing or proposed substations
- approximately 25 km of 400 kV underground cabling some of which is located through the Dedham Vale National Landscape (formerly known as Dedham Vale AONB)
- six new CSE compounds, each with a permanent access, to connect the overhead lines to the underground cables
- a new 400 kV East Angles Connection Hole ("EACH") substation, with a new permanent access, on the Torking Peninsula. This is proposed to be an insulated Switchgear ("IS") substation
- substation extension works at the existing Norwich Main, and Braintree substations and works within the existing Tilbury Substation to connect and support operation of the new transmission connection
- temporary works associated with the construction of the Project.

An alternative design at the Waveney Valley (referred to as the Waveney Valley Alternative) is also being considered and is the subject of consultation and ongoing assessment. This design alternative, if taken forward, would result in changes to those elements of the Project set out below. This would instead comprise:

- installation of approximately 157 km of new 400 kV overhead line
- installation of approximately 27 km of 400 kV underground cabling (some of which is located through the Dedham Vale National Landscape)
- eight new CSE compounds (each with a permanent access) to connect the overhead lines to the underground cables.

All other works listed above would be consistent with either alternative.

In other words, the Waveney Valley Alternative, if taken forward (and based on the 2024 preferred draft alignment) would comprise approximately 2 km less new 400 kV overhead line and approximately an additional 2 km of 400 kV underground cabling and two additional new CSE compounds, each with a permanent access, to connect the overhead lines to the underground cables.

Third party utility diversions and / or modifications would also be required to facilitate the construction of the Project. There would also be land required for mitigation, compensation and enhancement of the environment including biodiversity Net Gain.

As well as the permanent infrastructure, land would also be required temporarily for construction activities including for example working areas for construction equipment and machinery, site offices, welfare, storage and temporary construction access.

The Project would be designed, constructed and operated in accordance with applicable health and safety legislation. The Project would also need to comply with design safety standards including the National Electricity Transmission System ("NETS") Security and Quality of Supply Standard, which sets out the criteria and methodology for planning and operating the NETS. This informs a suite of National Grid policies and processes, which contain details on design standards required to be met when designing, constructing and operating assets such as proposed for the Project.

The proposed application will seek authorisation for the compulsory acquisition of land and interests in and rights over land, overriding easements and other rights, the temporary use of land, and other ancillary powers.

An Environmental Statement will therefore be submitted as part of the proposed application, which will contain information about the environmental effects of the Project.

All documents, plans and maps showing the nature and location of the proposed development, including the preliminary environmental information, will be available to download free of charge from 12:00 noon on 10 April 2024 until 11:59pm on 18 June 2024 on <http://www.nationalgrid.com/uk> (via the document library page).

Reference copies of certain documents showing the nature and location of the proposed development will also be available to view free of charge from 12:00 noon on 10 April 2024 at the following inspection points in the vicinity of the Project for the duration of the consultation (until 18 June 2024):

Location	Address	Opening hours
Long Station Library	The Street Long Station NR15 2UJ	Monday - 11am-7pm Tuesday - 10am-7pm Wednesday - 9am-7pm (unstaffed) Thursday - 1pm-7pm Friday - 9am-7pm (unstaffed) Saturday - 11am-4pm Sunday - 10am-4pm (unstaffed)
Norwich Library	Unit 2 The Forum Millennium Place Norwich NR2 1AW	Monday - Friday - 10am-5pm Saturday - 9am-5pm
Tuckwood Library	Robin Hood Road East NR4 6EX	Monday - 9am - 7pm (unstaffed) Tuesday - 11am-7pm Wednesday - 9am-7pm (unstaffed) Thursday - 9am-7pm (unstaffed) Friday - 11am-7pm Saturday - 10am-4pm Sunday - 10am-4pm (unstaffed)

Prior to attending these locations, it is advised that opening times are checked. To request a printed or alternative format copy of the SoCC, please contact the Project team via the details at the bottom of this notice. If you have any questions about the Project or the consultation, please get in touch:

Method	Contact details	Hours of operation
Online	http://www.nationalgrid.com/n-t	24/7
Email	contact@n-t.nationalgrid.com	9am-5pm weekdays
Freephone	0800 845 2487	9am-5pm weekdays
Text	FREEPOST N to T	24/7

Deas Library	Church Street Deas PE22 4DD	Monday - 10am-7pm Tuesday - 9am-7pm Wednesday - 10am-7pm Thursday - 10am-7pm Friday - 10am-7pm Saturday - 10am-7pm Sunday - 10am-4pm
Stowmarket Library	MARA Road Stowmarket IP14 1EX	Monday - Closed Tuesday - 8.30am-4.45pm Wednesday - 8.30am-5.45pm Thursday - 8.30am-5.45pm Friday - 8.30am-6.30pm Saturday - 8.30am-4pm Sunday - 10am-4pm
Capel St Mary Library	Village Hall The Street Capel St Mary PE9 2EF	Monday - Closed Tuesday - 9am-12.30pm, 2pm-5.30pm Wednesday and Thursday - 9am-12.30pm Friday - 2pm-5.30pm Saturday - 9am-3pm Sunday - 10am-3pm
Coggeshall Library	The Friends Meeting House Stowmarket Street Coggeshall CO9 5BH	Monday - Closed Tuesday - 2pm-5.30pm Wednesday - Closed Thursday - 9am-5.30pm Friday - Closed Saturday - 9am-5pm Sunday - Closed
Chelmsford Library	Market Road Chelmsford CM1 1QH	Monday - 9am-5.30pm Tuesday - 9am-5.30pm Wednesday - 9am-5.30pm Thursday - 9am-7pm Friday - 9am-5.30pm Saturday - 9am-5pm Sunday - 10.30am-1.30pm
Colchester Library	Trinity Square Colchester CO1 1JQ	Monday - 9am-5.30pm Tuesday - 9am-5.30pm Wednesday - 9am-7pm Thursday - 9am-5.30pm Friday - 9am-5.30pm Saturday - 9am-5pm Sunday - 1pm-4pm
Tilbury Library	Grice Square Tilbury RM18 9AD	Monday - 10am-1pm and 2pm-5pm Tuesday - Closed Wednesday - 10am-1pm and 2pm-5pm Thursday - Closed Friday - Closed Saturday - Closed Sunday - Closed
Greenstead Library	Hawthorn Avenue Colchester CO4 3DE	Monday - 9am-5.30pm Tuesday - 9am-5.30pm Wednesday - Closed Thursday - 9am-5.30pm Friday - Closed Saturday - 9am-5pm Sunday - Closed
Stowey Library	10 Villa Road Stowey CO3 0BH	Monday - Closed Tuesday - 2pm-7pm Wednesday - Closed Thursday - 9am-1pm Friday - Closed Saturday - 9am-1pm Sunday - Closed
Portgate Library	Portgate Road Colchester CO1 4EQ	Monday - Closed Tuesday - 9am-7pm Wednesday - 9am-5.30pm Thursday - Closed Friday - Closed Saturday - 9am-5pm Sunday - Closed
Wivenhoe Library	19.46 High Street Wivenhoe CO7 5AB	Monday - Closed Tuesday - 2pm-7pm Wednesday - Closed Thursday - 9am-5.30pm Friday - Closed Saturday - 9am-5pm Sunday - Closed

Prior to attending these locations, it is advised that opening times are checked.

Requests for paper copies of the technical documents will be reviewed on a case-by-case basis. To cover printing costs a reasonable copying charge may apply to be paid for by the recipient and up to a maximum value of £50 for the whole suite of consultation documents. Please get in touch with us using the details below if you would like a printed or alternative format copy of materials.

How to respond to the consultation
The consultation is running between 12:00 noon on 10 April 2024 and 11:59pm on 18 June 2024.

Responses to the consultation can be submitted in the following ways:
• online via the Project's website <http://www.nationalgrid.com/n-t>
• sending a paper copy of the Feedback questionnaire or submitting a free text letter or email

• by post at: ProjectNTO@nationalgrid.com
• by email: contact@n-t.nationalgrid.com

A printed copy of the consultation Feedback questionnaire can be requested by contacting the Project team on the details below.

National Grid must receive all responses by 11:59pm on 18 June 2024 to ensure their consideration. Please note that responses are likely to be made public, but that contact/feedback details will be redacted.

When deciding on the final form of the proposed application for a DCO for the Project, National Grid will consider any response to this publicity or the consultation that is received before the specified deadline.

National Grid may be required to make copies of representations available to the Secretary of State. However, National Grid will request that personal details are not placed on the public record. Personal details will be held securely in accordance with the Data Protection Act 2018 and will be used solely in connection with the consultation process and the development of this Project and, except as noted above, will not be disclosed to any third parties. National Grid's privacy policy can be found on its website: <https://www.nationalgrid.com/privacy-policy>

If you have any questions about the Project or the consultation, please get in touch:
Email: contact@n-t.nationalgrid.com Telephone: 0800 845 2487

'Every day
is a lucky
day for me'
**Hanif
Kureishi**

G2



'Hypnotic' ★★★★★
The Last Caravaggio
The National Gallery Page 21



Wednesday
17 April 2024
£3.00
From £1.97 for subscribers

The Guardian

Newspaper of the year

Tory divisions exposed as Sunak smoking ban moves a step closer

Flagship bill passes but
Badenoch and Truss
lead sizeable revolt

Eleni Courea
Political correspondent

A ban on smoking for future generations moved a step closer last night but Rishi Sunak suffered a blow to his authority after dozens of Conservative MPs voted against it.

The House of Commons voted by 383 to 67 in favour of the prime minister's plan to make it illegal for anyone born in 2009 or later to buy tobacco products in the UK.

The legislation, which would in effect ban smoking for future generations by raising the legal age every year, is seen by Sunak's allies as a key part of his political legacy.

However, the result of a vote on one of Sunak's high-profile policies - which saw the potential future leadership contender Kemi Badenoch and five other ministers join 51 more Tory

MPs to vote against - underlined the depth of division within the party.

Labour has thrown its weight behind the plan, which was unveiled at Tory party conference in October, ensuring that it sailed through the Commons. More than 100 Tory MPs abstained, although some of them will have been absent from the Commons for unrelated reasons.

Badenoch, the business secretary, was the only cabinet minister to vote against the legislation. She said beforehand she had "significant concerns" because the legislation meant

'I don't think the end justifies the means. It didn't feel right to me'

Kemi Badenoch
Cabinet minister

that "people born a day apart will have permanently different rights".

She told LBC after the vote: "I don't think the end justifies the means. The principle I was against was treating

adults differently, and how that would be enforced. It didn't feel right to me."

Five other ministers - Julia Lopez, Alex Burghart, Steve Baker, Lee Rowley and Andrew Griffiths - also voted against. Penny Mordaunt, leader of the Commons, abstained.

Conservative MPs were given a free vote, although Andrea Leadsom, the junior health minister in charge of the bill, contacted some of them to make the government's case.

Opposition to the plans was led by the former prime **11**

Top Iranian aide warns west over 'total war'

Exclusive
Patrick Wintour
Diplomatic editor

Benjamin Netanyahu is seeking to trap the west into a total war across the Middle East that would have incalculable consequences for the region and the world, Iran's most senior diplomat in the UK claimed yesterday.

In his first interview since Tehran launched an unprecedented missile and drone attack against Israel at the weekend, Mehdi Hosseini Matin also warned that if Israel made "another mistake" by launching an attack on Iran, there would be a response that was stronger, more severe and administered without the warning issued ahead of the weekend attack.

The salvo of more than 300 drones and missiles - almost all of which were intercepted by Israel and its allies or fell short of their targets - came in retaliation for a 1 April airstrike on the Iranian consulate in Damascus that killed several Iranian **7**



'A message of peace'

The Olympic flame was lit yesterday amid the ruins of Olympia, the Greek birthplace of the Games, beginning a 3,100-mile torch relay due to end in Paris in July. **Page 27**

PM attacks rightwing conference shutdown

Lisa O'Carroll Brussels
Aletha Adu
Ben Quinn

Rishi Sunak, the prime minister, has rounded on Belgian authorities for closing a radical rightwing conference in Brussels that was addressed by British politicians including Nigel Farage and Suella Braverman.

After a day of chaos, claims and recriminations, the decision by a local Belgian mayor to stop the National Conservatives (NatiCon) event was also condemned as "unacceptable" by Belgium's prime minister, Alexander De Croo.

The two-day conference, which was also due to hear from Hungary's prime minister Viktor Orbán and the far-right French politician Eric Zemmour, had been scrambling to find a venue to host the **14**



9 770261 307330 16

This notice supersedes the notice printed on 10 April 2024 which contained an error in respect of library opening hours and address.

NATIONAL GRID ELECTRICITY TRANSMISSION PLC
SECTION 47 OF THE PLANNING ACT 2008 (AS AMENDED)
NORWICH TO TILBURY

NOTICE OF PUBLICATION OF A STATEMENT OF COMMUNITY CONSULTATION

Notice is hereby given that National Grid Electricity Transmission plc ("National Grid") of National Grid House, Warwick Technology Park, Galloway Hill, Warwick, CV34 6DA has now published a Statement of Community Consultation ("SoCC") for Norwich to Tilbury in accordance with Section 47 of the Planning Act 2008 (as amended).

Norwich to Tilbury (the "Project") is a proposal by National Grid to upgrade the electricity transmission system in East Anglia between Norwich and Tilbury. The Project includes a new 400 kilovolt ("kV") electricity transmission connection of approximately 184 kilometres ("km") in overall length from Norwich Main Substation and Tilbury Substation via Bramford Substation, comprising:

- approximately 159 km of new overhead line supported on approximately 510 steel lattice pylons (approximately 50 metres ("m") in height) some of which are gantries (typically up to 15 m in height) within proposed Cable Sealing End ("CSE") compounds, or existing or proposed substations
- approximately 25 km of 400 kV underground cabling some of which is located through the Dedham Vale National Landscape (formerly known as Dedham Vale AONB)
- six new CSE compounds, each with a permanent access, to connect the overhead lines to the underground cables
- a new 400 kV East Anglia Connection Node ("EACH") substation, with a new permanent access, on the Tending Peninsula. This is proposed to be an Air Insulated Switchgear ("AIS") substation
- substation extension works at the existing Norwich Main, and Bramford substations and works within the existing Tilbury Substation to connect and support operation of the new transmission connection
- temporary works associated with the construction of the Project.

An alternative design at the Waveney Valley (referred to as the Waveney Valley Alternative) is also being considered and is the subject of consultation and ongoing assessment. This design alternative, if taken forward, would result in changes to those elements of the Project set out below. This would instead comprise:

- installation of approximately 157 km of new 400 kV overhead line
- installation of approximately 27 km of 400 kV underground cabling (some of which is located through the Dedham Vale National Landscape)
- eight new CSE compounds (each with a permanent access) to connect the overhead lines to the underground cables.

All other works listed above would be consistent with either alternative.

In other words, the Waveney Valley Alternative, if taken forward and based on the 2024 preferred draft alignment would comprise approximately 2 km less new 400 kV overhead line and approximately an additional 2 km of 400 kV underground cabling and two additional new CSE compounds, each with a permanent access, to connect the overhead lines to the underground cables.

Third party utilities diversions and / or modifications would also be required to facilitate the construction of the Project. There would also be land required for mitigation, compensation and enhancement of the environment including Biodiversity Net Gain.

As well as the permanent infrastructure, land would also be required temporarily for construction activities including for example working areas for construction equipment and machinery, site offices, welfare, storage and temporary construction access.

The Project would be designed, constructed and operated in accordance with applicable health and safety legislation. The Project would also need to comply with design safety standards including the National Electricity Transmission System ("NETS") Security and Quality of Supply Standard, which sets out the criteria and methodology for planning and operating the NETS. This informs a suite of National Grid policies and processes, which contain details on design standards required to be met when designing, constructing and operating assets such as proposed for the Project.

Under Section 47 of the Planning Act 2008, National Grid has a duty to consult the community on its proposals. The SoCC explains how National Grid will undertake the consultation, where the consultation documents can be viewed, where public events will be held and explains how people can comment on the proposals and provide responses to the consultation.

The Project is an Environmental Impact Assessment ("EIA") development, as defined by the Infrastructure Planning (Environmental Impact Assessment) Regulations 2017 (as amended).

The consultation will take place between 12:00 noon on 10 April 2024 and 11:59pm 18 June 2024. Between these dates the SoCC is available to view free of charge on the Project website at: www.nationalgrid.com/n-t

Reference copies of the SoCC will also be available to view free of charge from 12:00 noon on 10 April 2024 for the duration of the consultation which ends at 11:59pm on 18 June 2024 at the following inspection points in the vicinity of the Project:

Location	Address	Opening hours
Long Stratton Library	The Street, Long Stratton NR15 2XJ	Monday - 11am-7pm Tuesdays - 1pm-7pm Wednesday - 8am-7pm (unstaffed) Thursday - 1pm-7pm Friday - 8am-7pm (unstaffed) Saturday - 11am-4pm Sunday - 10am-4pm (unstaffed)
Norwich Library	Unit 3, The Forum, Millenium Ptain, Norwich NR2 1AW	Monday - Friday - 10am-7pm, Saturday - 9am-5pm
Tuckswood Library	Robin Hood Road, Eaton NR4 6BX	Monday - 8am - 7pm (unstaffed), Tuesday - 11am-7pm Wednesday - 8am-7pm (unstaffed), Thursday - 8am-7pm (unstaffed) Friday - 11am-7pm, Saturday - 10am-4pm, Sunday - 10am-4pm (unstaffed)
Diss Library	Church Street, Diss IP22 4DD	Monday - 10am-7pm, Tuesday - 8am-7pm, Wednesday - 10am-7pm Thursday - 10am-7pm, Friday - 10am-7pm, Saturday - 10am-7pm, Sunday - 10am-4pm
Stowmarket Library	Milton Road, Stowmarket IP14 1EX	Monday - Closed, Tuesday - 8.30am-6.45pm, Wednesday - 8.30am-5.45pm Thursday - 8.30am-5.45pm, Friday - 8.30am-6.30pm, Saturday - 8.30am-4pm Sunday - 10am-4pm
Capel St Mary Library	Village Hall, The Street, Capel St Mary IP9 2EF	Monday - Closed, Tuesday - 8am-12.30pm, 2pm-5.30pm, Wednesday and Thursday - 9am-12.30pm, Friday - 2pm-5.30pm, Saturday - 9am-3pm, Sunday - 10am-3pm.
Coggeshall Library	The Friends Meeting House, Stoneham Street Coggeshall CO6 1UH	Monday - Closed, Tuesday - 2pm-5.30pm, Wednesday - Closed Thursday - 9am-5.30pm, Friday - Closed, Saturday - 9am-5pm, Sunday - Closed.
Chelmsford Library	Market Road, Chelmsford CM1 1QH	Monday - 9am-5.30pm, Tuesday - 9am-5.30pm, Wednesday - 9am-5.30pm Thursday - 9am-7pm, Friday - 9am-5.30pm, Saturday - 9am-5pm, Sunday - 10.30am-1.30pm
Colchester Library	Trinity Square, Colchester, CO1 1JB	Monday - 9am-5.30pm, Tuesday - 9am-5.30pm, Wednesday - 9am-7pm Thursday - 9am-5.30pm, Friday - 9am-5.30pm, Saturday - 9am-5pm, Sunday - 1pm-4pm
Tilbury Library	Civic Square, Tilbury RM18 8AD	Monday - 10am-1pm and 2pm-5pm, Tuesday - Closed Wednesday - 10am-1pm and 2pm-5pm, Thursday - Sunday - Closed
Greenstead Library	Hawthorn Avenue, Colchester CO4 3QE	Monday - 9am-5.30pm, Tuesday - 9am-5.30pm, Wednesday - Closed Thursday - 9am-5.30pm, Friday - Closed, Saturday - 9am-5pm, Sunday - Closed
Stanway Library	10 Villa Road, Stanway CO3 0PH	Monday - Closed, Tuesday - 2pm-7pm, Wednesday - Closed Thursday - 9am-1pm, Friday - Closed, Saturday - 9am-1pm, Sunday - Closed
Prettygate Library	Prettygate Road, Colchester CO3 4EQ	Monday - Closed Tuesday - 9am-7pm Wednesday - 9am-5.30pm Thursday - Closed Friday - 9am-5.30pm Saturday - 9am-5pm Sunday - Closed
Wivenhoe Library	104/6 High Street, Wivenhoe CO7 8AB	Monday - Closed, Tuesday - 2pm-7pm, Wednesday - Closed Thursday - 9am-5.30pm, Friday - Closed, Saturday - 9am-5pm, Sunday - Closed

Prior to attending these locations, it is advised that opening times are checked.

To request a printed or alternative format copy of the SoCC, please contact the Project team via the details at the bottom of this notice.

If you have any questions about the Project or the consultation, please get in touch:

Method	Contact details	Hours of operation
Online	http://www.nationalgrid.com/n-t	24/7
Email	contact@n-t.nationalgrid.com	9am-5pm weekdays
Freephone	0800 915 2497	9am-5pm weekdays
Post	FREEPOST N to T	24/7

National Grid | August 2025 | Norwich to Tilbury

Email: contact@t-nation.co.uk Telephone: 0800 945 2490

NATIONAL GRID ELECTRICITY TRANSMISSION PLC
SECTION 48 OF THE PLANNING ACT 2008 (AS AMENDED)
REGULATION 4, THE INFRASTRUCTURE PLANNING (APPLICATIONS: PRESCRIBED FORMS AND PROCEDURE) REGULATIONS 2009
NOTICE PUBLICISING A PROPOSED APPLICATION FOR A DEVELOPMENT CONSENT ORDER FOR NORWICH TO TILBURY

Notice is hereby given that National Grid Electricity Transmission plc ("National Grid") of National Grid House, Wyrwick Technology Park, Galloway Hill, Warwick, CV34 6DA intends to apply to the Secretary of State for a Development Consent Order ("DCO") under Section 37 of the Planning Act 2008 (as amended) to authorise the construction of Norwich to Tilbury.

Norwich to Tilbury (the "Project") is a proposal by National Grid to upgrade the electricity transmission system in East Anglia between Norwich and Tilbury. The Project includes a new 400 kilovolt ("kV") electricity transmission connection of approximately 184 kilometres ("km") in overall length from Norwich Main Substation and Tilbury Substation via ~~various substations~~.

National Grid will consult on all aspects of the proposed development for the Project, including:

- approximately 159 km of new overhead line supported on approximately 510 steel lattice pylons (approximately 50 metres ("m") in height) some of which are gantries (typically up to 15 m in height) within proposed Cable Sealing End ("CSE") compounds, or existing or proposed substations
- approximately 25 km of 400 kV underground cabling some of which is located through the Dedham Vale National Landscape (formerly known as Dedham Vale AONB)
- six new CSE compounds, each with a permanent access, to connect the overhead lines to the underground cables
- a new 400 kV East Anglia Connection Node ("EACN") substation, with a new permanent access, on the Tending Peninsula. This is proposed to be an Air Insulated Switchgear ("AIS") substation
- substation extension works at the existing Norwich Main, and Bramford substations and works within the existing Tilbury Substation to connect and support operation of the new transmission connection
- temporary works associated with the construction of the Project.

An alternative design at the Waveney Valley (referred to as the Waveney Valley Alternative) is also being considered and is the subject of consultation and ongoing assessment. This design alternative, if taken forward, would result in changes to those elements of the Project set out below. This would instead comprise:

- installation of approximately 157 km of new 400 kV overhead line
- installation of approximately 27 km of 400 kV underground cabling (some of which is located through the Dedham Vale National Landscape)
- eight new CSE compounds (each with a permanent access) to connect the overhead lines to the underground cables.

All works listed above would be consistent with either alternative.

In other words, the Waveney Valley Alternative, if taken forward and based on the 2024 preferred draft alignment would comprise approximately 2 km less new 400 kV overhead line and approximately an additional 2 km of 400 kV underground cabling and two additional new CSE compounds, each with a permanent access, to connect the overhead lines to the underground cables.

Third party utilities diversions and / or modifications would also be required to facilitate the construction of the Project. There would also be land required for mitigation, compensation and enhancement of the environment including ~~provision of~~ ~~the~~ ~~land~~.

As well as the permanent infrastructure, land would also be required temporarily for construction activities including for example working areas for construction equipment and machinery, site offices, welfare, storage and temporary construction access.

The Project would be designed, constructed and operated in accordance with applicable health and safety legislation. The Project would also need to comply with design safety standards including the National Electricity Transmission System ("NETS") Security and Quality of Supply Standards, which sets out the criteria and methodology for planning and operating the NETS. This informs a suite of National Grid policies and processes, which contain details on design standards required to be met when designing, constructing and operating assets such as proposed for the Project.

The proposed application will still need to take into account the requirements of the Infrastructure Planning (Environmental Impact Assessment) Regulations 2017 (as amended). An Environmental Statement will therefore be submitted as part of the proposed application, which will contain information about the environmental effects of the Project.

All documents, plans and maps showing the nature and location of the proposed development, including the preliminary environmental information, will be available to download free of charge from 12:00 noon on 10 April 2024 until 11:59pm 18 June 2024 on <http://www.nationalgrid.com/n-t> (via the document library page).

Reference copies of certain documents showing the nature and location of the proposed development will also be available to view free of charge from 12:00 noon on 10 April 2024 at the following inspection points in the vicinity of the ~~Project~~ ~~for the duration of the consultation (until 10 June 2024)~~.

Location	Address	Opening hours
Long Stratton Library	The Street Long Stratton, NR15 2XJ	Monday - 11am-7pm, Tuesday - 1pm-7pm, Wednesday - 8am-7pm (unstaffed) Thursday - 1pm-7pm, Friday - 8am-7pm (unstaffed), Saturday - 11am-4pm, Sunday - 10am-4pm (unstaffed)
Norwich Library	Unit 3, The Forum, Millers Plain, Norwich NR2 1AW	Monday - 10am-7pm, Saturday - 9am-5pm
Tuckwood Library	Robin Hood Road, Eaton, NR4 8EX	Monday - 8am - 7pm (unstaffed), Tuesday - 11am-7pm, Wednesday - 8am-7pm (unstaffed) Thursday - 8am-7pm (unstaffed), Friday - 11am-7pm, Saturday - 10am-4pm, Sunday - 10am-4pm (unstaffed).
Diss Library	Church Street, Diss, IP22 4DD	Monday - 10am-7pm, Tuesday - 8am-7pm, Wednesday - 10am-7pm, Thursday - 10am-7pm Friday - 10am-7pm, Saturday - 10am-7pm, Sunday - 10am-4pm
Stowmarket Library	Milton Road, Stowmarket, IP14 1EX	Monday - Closed, Tuesday - 8.30am-4.45pm, Wednesday - 8.30am-4.45pm, Thursday - 8.30am-4.45pm Friday - 8.30am-4.45pm, Saturday - 8.30am-4.45pm, Sunday - 10am-4pm
Capel St Mary Library	Village Hall, The Street, Capel St Mary, IP9 2EF	Monday - Closed, Tuesday - 9am-12.30pm, 3pm-5.30pm, Wednesday and Thursday - 9am-12.30pm Friday - 2pm-5.30pm, Saturday - 9am-3pm, Sunday - 10am-3pm
Coggeshall Library	The Friends Meeting House, Stoneham Street, Coggeshall, CO6 1UH	Monday - Closed, Tuesday - 2pm-5.30pm, Wednesday - Closed, Thursday - 9am-5.30pm Friday - Closed, Saturday - 9am-5pm, Sunday - Closed
Stratford Library	Market Road, Stratford, S41 1GF	Monday - 9am-5.00pm, Tuesday - 9am-5.00pm, Wednesday - 9am-5.00pm, Thursday - 9am-7pm Friday - 9am-5.30pm, Saturday - 9am-5pm, Sunday - 10.30am-1.30pm
Colchester Library	Trinity Square, Colchester, CO1 1JR	Monday - 8am-5.30pm, Tuesday - 9am-5.30pm, Wednesday - 9am-7pm, Thursday - 9am-5.30pm Friday - 9am-5.30pm, Saturday - 9am-5pm, Sunday - 1pm-4pm
Tilbury Library	Civic Square, Tilbury, RM18 8AD	Monday - 10am-1pm and 2pm-5pm, Tuesday - Closed, Wednesday - 10am-1pm and 2pm-5pm Thursday - Sunday - Closed
Greenstead Library	Heatham Avenue, Colchester, CO4 3GE	Monday - 8am-5.30pm, Tuesday - 9am-5.30pm, Wednesday - Closed, Thursday - 9am-5.30pm Friday - Closed, Saturday - 9am-5pm, Sunday - Closed
Stanway Library	10 Wile Road, Stanway, CO9 6RH	Monday - Closed, Tuesday - 2pm-7pm, Wednesday - Closed, Thursday - 9am-1pm, Friday - Closed Saturday - 9am-1pm, Sunday - Closed
Prettgate Library	Prettgate Road, Colchester, CO2 4EQ	Monday - Closed, Tuesday - 9am-7pm, Wednesday - 9am-5.30pm, Thursday - Closed Friday - 9am-5.30pm, Saturday - 9am-5pm, Sunday - Closed
Wivenhoe Library	104/6 High Street, Wivenhoe, CO7 8AB	Monday - Closed, Tuesday - 2pm-7pm, Wednesday - Closed, Thursday - 9am-5.30pm Friday - Closed, Saturday - 9am-5pm, Sunday - Closed

Prior to attending these locations, it is advised opening times are checked.

Requests for paper copies of the technical documents will be reviewed on a case by case basis. To cover printing costs a reasonable copying charge may apply, to be paid for by the recipient and up to a maximum value of £500 for the whole suite of consultation documents. Please get in touch with us using the details below if you would like a printed or alternative format copy of materials.

How to respond to the consultation

The consultation is running between 12:00 noon on 10 April 2024 and 11:59pm on 18 June 2024.

Responses to the consultation can be submitted in the following ways:

- online via the Project's website (<https://www.nationalgrid.com/n-t>)
- scanning a paper copy of the Feedback questionnaire or submitting a free text letter or email
- by post at Freepost N TO T
- by email (contact@n-t.nationalgrid.com).

A printed copy of the consultation Feedback questionnaire can be requested by contacting the Project team on the details below.

National Grid must receive all responses by 11:59pm on 18 June 2024 to ensure their consideration. Please note that responses are likely to be made public, but that contact/personal details will be redacted.

When deciding on the final form of the proposed application for a DCO for the Project, National Grid will consider any responses to this publicity or the consultation that is received before the specified deadline.

National Grid may be required to make copies of representations available to the Secretary of State. However, National Grid will request that personal details are not placed on the public record. Personal details will be held securely in accordance with the Data Protection Act 2018 and will be used solely in connection with the consultation process and the development of this Project and, except as noted above, will not be disclosed to any third parties. National Grid's privacy policy can be found on its website (<https://www.nationalgrid.com/uk/privacy-policy>).

If you have any questions about the Project or the consultation, please get in touch:

Email: contact@n-t.nationalgrid.com

Telephone: 0800 915 2497

Document inspection venue

Edensthorpe Community Library
Communal Hall, Barton Road,
Edensthorpe, Doncaster, DN8
2ND

The Baxter Arms Fenwick,
Fenwick Lane, Doncaster, DN8
0HA

The Old George Inn Broad Lane,
Sykehouse, DN14 9AU

Opening hours* (correct at the time of publication)

Monday – 2.00pm to 5.00pm
Tuesday – Closed
Wednesday – 9.30am to 12.30pm
Thursday – Closed
Friday – 2.00pm to 5.00pm
Saturday – 10.00am to 12.00pm
Sunday – Closed

Monday – 4.00pm to 11.00pm
Tuesday – 4.00pm to 11.00pm
Wednesday – 4.00pm to 11.00pm
Thursday – 12.00pm to 11.00pm
Friday – 12.00pm to 11.00pm
Saturday – 12.00pm to 11.00pm
Sunday – 12.00pm to 11.00pm

Monday – 9.30am to Late (approx. 10.00pm)
Tuesday – 9.30am to Late (approx. 10.00pm)
Wednesday – 9.30am to Late (approx. 10.00pm)
Thursday – 9.30am to Late (approx. 10.00pm)
Friday – 9.30am to Late (approx. 10.00pm)
Saturday – 9.30am to Late (approx. 10.00pm)
Sunday – 9.30am to Late (approx. 10.00pm)

*Opening times of these venues may be subject to change. Please check with the venue before travelling.

The Applicant is holding **three in person consultation events and one online question and answer session** at the following dates, times and locations.

Date and Time	Location
Friday 26 April 2024 2.00pm – 7.00pm	Alexander House (Askern Town Hall) High St, Askern, Doncaster DN6 0AB
Saturday 27 April 2024 10.00am – 3.00pm	Moss & Fenwick Village Hall Fenwick Common Ln, Doncaster DN6 0HG
Monday 29 April 2024 2.00pm – 7.00pm	Sykehouse Village Hall Off Broad Ln, Sykehouse, Goole DN14 5AS
Wednesday 8 May 2024 7.00pm – 8.00pm	Microsoft Teams – online question and answer session accessed via the Applicant's website: www.boom-power.co.uk/fenwick

Hard copies of all consultation materials (including the SoCC) will be available for inspection at the in-person events listed above, and members of the project team will be available to discuss our proposals and answer any questions.

In the event of a booked venue becoming unavailable, or other unforeseen circumstances meaning the consultation events must be cancelled and/or rearranged, the Applicant will inform people as early as possible of the cancellation and, where possible, give details of a substitute event via the Scheme's website, on social media and notify parish councils requesting that they provide this information to residents via existing channels.

Feedback

Any person may comment on the proposals or otherwise respond to this consultation. Responses must be received by **11.59pm on 31 May 2024**. Responses received after this time may not be considered. All responses must be made in writing by:

a. Completing the online feedback form located within the **Statutory Consultation** section on the Scheme website: <https://www.boom-power.co.uk/fenwick/>

b. Attending a consultation event and completing a paper copy feedback form

c. Obtaining a paper copy of the consultation feedback form at one of our document inspection venues or by requesting one using the contact details in this notice, which can be returned via **FREEPOST Fenwick Solar Farm**

d. Alternatively, feedback in a letter or email format can be sent to us by:

i. Emailing: Fenwick.Enquiries@boom-power.co.uk

ii. Writing to us: **FREEPOST Fenwick Solar Farm**

The Applicant will consider and have regard to all responses received as part of this consultation when developing the Application once the consultation has closed. Responses will form the basis of a consultation report that will be one of the factors taken into consideration by the Planning Inspectorate on behalf of the Secretary of State when deciding whether the DCO application can be accepted for examination. Therefore, in providing any comment, it should be borne in mind that the substance of it may be communicated to others as part of that consultation report.

Personal details will be held securely and only used for purposes in connection with the statutory consultation, the DCO process and further development of the Scheme. Outside of these purposes, the Applicant may be required to provide personal details if specifically requested as part of a Freedom of Information Act request or if the Planning Inspectorate requests original responses. Otherwise, personal details will not be disclosed to any third parties. For further details please see our Privacy Notice at: <https://www.boom-power.co.uk/privacy-policy/>. A hard copy of the privacy notice can be requested using the contact details below.

For further information about this notice, the consultation materials (including the documents, plans and maps), the consultation or the Scheme more generally, please contact the Applicant using one of these contact methods:

• Email: Fenwick.Enquiries@boom-power.co.uk

• Write: **FREEPOST Fenwick Solar Farm**

• Telephone: 01964 782219 **between the hours of 9am and 5pm Monday to Friday**

Fenwick Solar Project Limited

(4596236)

**NATIONAL GRID ELECTRICITY TRANSMISSION PLC
SECTION 48 OF THE PLANNING ACT 2008 (AS AMENDED)
REGULATION 4, THE INFRASTRUCTURE PLANNING
(APPLICATIONS: PRESCRIBED FORMS AND PROCEDURE)
REGULATIONS 2009**

**NOTICE PUBLICISING A PROPOSED APPLICATION FOR A
DEVELOPMENT CONSENT ORDER FOR NORWICH TO TILBURY**

Notice is hereby given that National Grid Electricity Transmission plc ("National Grid") of National Grid House, Warwick Technology Park, Galloway Hill, Warwick, CV34 6DA intends to apply to the Secretary of State for a Development Consent Order ("DCO") under Section 37 of the Planning Act 2008 (as amended) to authorise the construction of Norwich to Tilbury.

Norwich to Tilbury (the "Project") is a proposal by National Grid to upgrade the electricity transmission system in East Anglia between Norwich and Tilbury. The Project includes a new 400 kilovolt ("kV") electricity transmission connection of approximately 184 kilometres ("km") in overall length from Norwich Main Substation and Tilbury Substation via Bramford Substation.

National Grid will consult on all aspects of the proposed development for the Project, including:

- approximately 159 km of new overhead line supported on approximately 510 steel lattice pylons (approximately 50 metres ("m") in height) some of which are gantries (typically up to 15 m in height) within proposed Cable Sealing End ("CSE") compounds, or existing or proposed substations
- approximately 25 km of 400 kV underground cabling some of which is located through the Dedham Vale National Landscape (formerly known as Dedham Vale AONB)
- six new CSE compounds, each with a permanent access, to connect the overhead lines to the underground cables
- a new 400 kV East Anglia Connection Node ("EACN") substation, with a new permanent access, on the Tendring Peninsula. This is proposed to be an Air Insulated Switchgear ("AIS") substation
- substation extension works at the existing Norwich Main, and Bramford substations and works within the existing Tilbury Substation to connect and support operation of the new transmission connection temporary works associated with the construction of the Project.



Who was the real Amy Winehouse?

G2

Subscribe today for
up to 40% off → Page 43



Wednesday
10 April 2024
£3.00
From £1.97 for subscribers

The Guardian

Newspaper of the year

Thousands of children unsure of gender identity 'let down by NHS'

Landmark report blames 'toxic' trans debate and unproven treatments

Denis Campbell
Amelia Gentleman
Robyn Vinter

Thousands of vulnerable children questioning their gender identity have been let down by the NHS providing unproven treatments and

by the "toxicity" of the trans debate, a report has found.

The UK's only NHS gender identity development service used puberty blockers and cross-sex hormones, which masculinise or feminise people's appearances, despite "remarkably weak evidence" that they improve the wellbeing of young people and concern they may harm health, Dr Hilary Cass said.

Cass, a leading consultant paediatrician, stressed that her findings were not intended to undermine the validity of trans identities or

challenge people's right to transition, but rather to improve the care of the fast-growing number of children and young people with gender-related distress.

But she said this care was made even more difficult to provide by the polarised public debate and the way in which opposing sides had "pointed to research to justify a position, regardless of the quality of the studies". She added: "There are few other areas of healthcare where professionals are so afraid to openly discuss their views, where people are

vilified on social media, and where name-calling echoes the worst bullying behaviour. This must stop."

NHS England commissioned her inquiry in 2020 amid rising concern over the care provided by the Tavistock and Portman NHS mental health trust's gender identity development services (Gids). From 2009 to 2020, it treated about 9,000 children and young people, with an average age at referral of 14.

The inquiry has already led to NHS England shutting Gids, banning puberty blockers and switching to a

new "holistic" model of care in which under-18s experiencing confusion about their gender identity will routinely receive psychological support rather than medical intervention.

"For most young people, a medical pathway will not be the best way to manage their gender-related distress. For those young people for whom a medical pathway is clinically indicated, it is not enough to provide this without also addressing wider mental health and/or psychosocially challenging problems," said Cass, who is a former

Ministers announce shoplifting crackdown

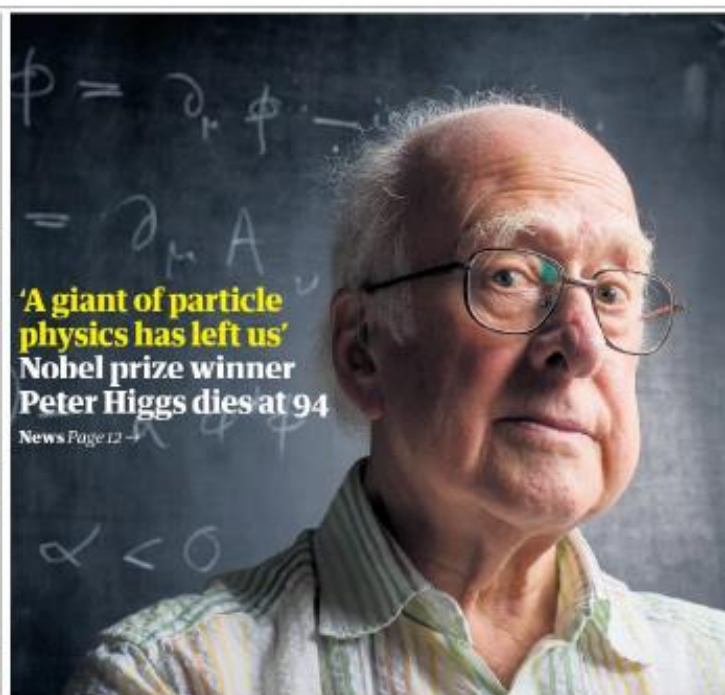
Sarah Butler

The government is investing more than £55m in expanding facial recognition systems – including mobile vans that will scan crowded high streets – as part of a renewed crackdown on shoplifting.

The investment was announced alongside plans for tougher punishments for serial or abusive shoplifters in England and Wales, including perpetrators being forced to wear a tag to ensure they don't revisit the scene of their crime, under a new criminal offence of assaulting a retail worker.

The new law, which would carry a jail term of up to six months and unlimited fines, will be introduced via an amendment to the criminal justice bill working its way through parliament.

Ahead of the change in the law, which could happen as early as this summer, the government said it would invest £55.5m over the next four years in facial recognition technology to help



'A giant of particle physics has left us' Nobel prize winner Peter Higgs dies at 94

News Page 12 →

E coli levels pose risk to Paris 2024 triathlon

Sean Ingle

The president of the Paris 2024 Olympics has admitted that the triathlon competition could be delayed, or the swimming leg even cancelled, if adverse weather conditions have an impact on water quality in the River Seine this summer.

Tony Estanguet said he was proud that more than €1bn (£850m) had been invested to provide safe swimming in the Seine for the first time in a century. But he conceded that the prospect of heavy rain raising levels of the bacteria E coli was one of his "biggest challenges" for the games, which start in just over 100 days.

Estanguet's comments came on a day where the Surfrider Foundation Europe charity



NATIONAL GRID ELECTRICITY TRANSMISSION PLC
SECTION 48 OF THE PLANNING ACT 2008 (AS AMENDED)

REGULATION 4, THE INFRASTRUCTURE PLANNING (APPLICATIONS: PRESCRIBED FORMS AND PROCEDURE) REGULATIONS 2009

NOTICE PUBLICISING A PROPOSED APPLICATION FOR A DEVELOPMENT CONSENT ORDER FOR NORWICH TO TILBURY

Notice is hereby given that National Grid Electricity Transmission plc ("National Grid") of National Grid House, Warwick Technology Park, Galloway Hill, Warwick, CV34 6DA intends to apply to the Secretary of State for a Development Consent Order ("DCO") under Section 37 of the Planning Act 2008 (as amended) to authorise the construction of Norwich to Tilbury.

Norwich to Tilbury (the "Project") is a proposal by National Grid to upgrade the electricity transmission system in East Angles between Norwich and Tilbury. The Project includes a new 400 kilovolt ("kV") electricity transmission connection of approximately 184 kilometres ("km") in overall length from Norwich Main Substation and Tilbury Substation via Bramford Substation.

National Grid will consult on all aspects of the proposed development for the Project, including:

- approximately 156 km of new overhead line supported on approximately 610 steel lattice pylons (approximately 50 metres ("m") in height) some of which are gantries (typically up to 15 m in height) within proposed Cable Sealing End ("CSE") compounds, or existing or proposed substations
- approximately 25 km of 400 kV underground cabling some of which is located through the Dedham Vale National Landscape (formerly known as Dedham Vale AONB)
- six new CSE compounds, each with a permanent access, to connect the overhead lines to the underground cables
- a new 400 kV East Angles Connection Node ("EACN") substation, with a new permanent access, on the Teding Peninsula. This is proposed to be an Air Insulated Switchgear ("AIS") substation
- substation extension works at the existing Norwich Main, and Bramford substations and works within the existing Tilbury Substation to connect and support operation of the new transmission connection temporary works associated with the construction of the Project.

An alternative design at the Waveney Valley (referred to as the Waveney Valley Alternative) is also being considered and is the subject of consultation and ongoing assessment. This design alternative, if taken forward, would result in changes to those elements of the Project set out below. This would instead comprise:

- installation of approximately 157 km of new 400 kV overhead line
- installation of approximately 27 km of 400 kV underground cabling (some of which is located through the Dedham Vale National Landscape)
- eight new CSE compounds (each with a permanent access) to connect the overhead lines to the underground cables.

All other works listed above would be consistent with either alternative.

In other words, the Waveney Valley Alternative, if taken forward and based on the 2024 preferred draft alignment would comprise approximately 2 km less new 400 kV overhead line and approximately an additional 2 km of 400 kV underground cabling and two additional new CSE compounds, each with a permanent access, to connect the overhead lines to the underground cables.

Third party utilities diversions and / or modifications would also be required to facilitate the construction of the Project. There would also be land required for mitigation, compensation and enhancement of the environment including Biodiversity Net Gain.

As well as the permanent infrastructure, land would also be required temporarily for construction activities including for example working areas for construction equipment and machinery, site offices, welfare, storage and temporary construction access.

The Project would be designed, constructed and operated in accordance with applicable health and safety legislation. The Project would also need to comply with design safety standards including the National Electricity Transmission System ("NETS") Security and Quality of Supply Standard, which sets out the criteria and methodology for planning and operating the NETS. This informs a suite of National Grid policies and processes, which contain details on design standards required to be met when designing, constructing and operating assets such as proposed for the Project.

The proposed application will seek authorisation for the compulsory acquisition of land and interests in and rights over land, overriding statements and other rights, the temporary use of land, and other ancillary powers.

The Project is an Environmental Impact Assessment ("EIA") development, as defined by the Infrastructure Planning (Environmental Impact Assessment) Regulations 2017 (as amended). An Environmental Statement will therefore be submitted as part of the proposed application, which will contain information about the environmental effects of the Project.

All documents, plans and maps showing the nature and location of the proposed development, including the preliminary environmental information, will be available to download free of charge from 12.00 noon on 10 April 2024 until 11.59pm 18 June 2024 on <http://www.nationalgrid.com/n-t> (via the document library page).

Reference copies of certain documents showing the nature and location of the proposed development will also be available to view free of charge from 12.00 noon on 10 April 2024 at the following inspection points in the vicinity of the Project for the duration of the consultation (until 18 June 2024):

Location	Address	Opening hours
Long Stratton Library	The Street, Long Stratton NR15 2XJ	Monday - 11am-7pm Tuesday - 1pm-7pm Wednesday - 8am-7pm (unstaffed) Thursday - 1pm-7pm Friday - 8am-7pm (unstaffed) Saturday - 11am-4pm Sunday - 10am-4pm (unstaffed)
Norwich Library	Unit 3, The Forum, Millennium Plain, Norwich NR2 1AW	Monday - Friday - 10am-7pm, Saturday - 9am-5pm
Tuckwood Library	Robin Hood Road, Eaton NR4 6BX	Monday - 8am - 7pm (unstaffed), Tuesday - 11am-7pm Wednesday - 8am-7pm (unstaffed), Thursday - 8am-7pm (unstaffed) Friday - 11am-7pm, Saturday - 10am-4pm, Sunday - 10am-4pm (unstaffed)
Diss Library	Church Street, Diss IP22 4DD	Monday - 10am-7pm, Tuesday - 8am-7pm, Wednesday - 10am-7pm Thursday - 10am-7pm, Friday - 10am-7pm, Saturday - 10am-7pm, Sunday - 10am-4pm
Stoemarket Library	Milton Road, Stowmarket IP14 1EX	Monday - Closed, Tuesday - 8.30am-6.45pm, Wednesday - 8.30am-5.45pm Thursday - 8.30am-5.45pm, Friday - 8.30am-6.30pm, Saturday - 8.30am-4pm Sunday - 10am-4pm
Capel St Mary Library	Wlags Hall, The Street, Capel St Mary IP9 2EF	Monday - Closed, Tuesday - 9am-12.30pm, 2pm-5.30pm, Wednesday and Thursday - 9am-12.30pm, Friday - 2pm-5.30pm, Saturday - 9am-3pm, Sunday - 10am-3pm
Coggeshall Library	The Friends Meeting House, Stonham Street Coggeshall CO6 1UH	Monday - Closed, Tuesday - 2pm-5.30pm, Wednesday - Closed Thursday - 9am-5.30pm, Friday - Closed, Saturday - 9am-5pm, Sunday - Closed
Chelmsford Library	Market Road, Chelmsford CM1 1QH	Monday - 9am-5.30pm, Tuesday - 9am-5.30pm, Wednesday - 9am-5.30pm Thursday - 9am-7pm, Friday - 9am-5.30pm, Saturday - 9am-5pm, Sunday - 10.30am-1.30pm
Colchester Library	Hawthorn Avenue, Colchester CO4 3QE	Monday - 9am-5.30pm, Tuesday - 9am-5.30pm, Wednesday - Closed Thursday - 9am-5.30pm, Friday - Closed, Saturday - 9am-5pm, Sunday - Closed
Tilbury Library	Civic Square, Tilbury RM18 8AD	Monday - 10am-1pm and 2pm-5pm, Tuesday - Closed Wednesday - 10am-1pm and 2pm-5pm, Thursday - Sunday - Closed
Greenshead Library	Hawthorn Avenue, Colchester CO4 3QE	Monday - 9am-5.30pm, Tuesday - 9am-5.30pm, Wednesday - Closed Thursday - 9am-5.30pm, Friday - Closed, Saturday - 9am-5pm, Sunday - Closed
Stanway Library	10 Villa Road, Stanway CO3 0RH	Monday - Closed, Tuesday - 2pm-7pm, Wednesday - Closed Thursday - 9am-1pm, Friday - Closed, Saturday - 9am-1pm, Sunday - Closed
Prettygate Library	Prettygate Road, Colchester CO3 4EQ	Monday - Closed, Tuesday - 2pm-7pm, Wednesday - Closed Thursday - 9am-5.30pm, Friday - Closed, Saturday - 9am-5pm, Sunday - Closed
Wivenhoe Library	104/6 High Street, Wivenhoe CO7 9AB	Monday - Closed, Tuesday - 2pm-7pm, Wednesday - Closed Thursday - 9am-5.30pm, Friday - Closed, Saturday - 9am-5pm, Sunday - Closed

Prior to attending these locations, it is advised that opening times are checked.

Requests for paper copies of the technical documents will be reviewed on a case-by-case basis. To cover printing costs a reasonable copying charge may apply to be paid for by the recipient and up to a maximum value of £90 for the whole suite of consultation documents. Please get in touch with us using the details below if you would like a printed or alternative format copy of materials.

How to respond to the consultation

The consultation is running between 12.00 noon on 10 April 2024 and 11.59pm on 18 June 2024.

Responses to the consultation can be submitted in the following ways:

- online via the Project's website (<http://www.nationalgrid.com/n-t>)
- scanning a paper copy of the Feedback questionnaire or submitting a free text letter or email
- by post at Freepost N T D F
- by email (contact@n-t.nationalgrid.com)

A printed copy of the consultation Feedback questionnaire can be requested by contacting the Project team on the details below.

National Grid must receive all responses by 11.59pm on 18 June 2024 to ensure their consideration. Please note that responses are likely to be made public, but that contact/personal details will be redacted.

When deciding on the final form of the proposed application for a DCO for the Project, National Grid will consider any response to this publicity or the consultation that is received before the specified deadline.

National Grid may be required to make copies of representations available to the Secretary of State. However, National Grid will request that personal details are not placed on the public record. Personal details will be held securely in accordance with the Data Protection Act 2018 and will be used solely in connection with the consultation process and the development of the Project and, except as noted above, will not be disclosed to any third parties. National Grid's privacy policy can be found on its website: <https://www.nationalgrid.com/privacy-policy>.

If you have any questions about the Project or the consultation, please get in touch.

Email: contact@n-t.nationalgrid.com

Telephone: 0800 915 2467

Find, save and share **Public Notices** that affect you in your local area.

Stay informed...

Public Notice Portal

visit publicnoticeportal.norfolk.gov.uk

To place a public notice, please email: publicnotice@norfolk.gov.uk

Planning

NATIONAL GRID ELECTRICITY TRANSMISSION PLC
SECTION 47 OF THE PLANNING ACT 2008 (AS AMENDED)
NORWICH TO TILBURY

NOTICE OF PUBLICATION OF A STATEMENT OF COMMUNITY CONSULTATION

Notice is hereby given that National Grid Electricity Transmission plc ("National Grid") of National Grid House, Wernick Technology Park, Colwell Hill, Wernick, OX4 6DA has now published a Statement of Community Consultation ("SoCC") for Norwich to Tilbury in accordance with Section 47 of the Planning Act 2008 (as amended).

Norwich to Tilbury ("the Project") is a proposed by National Grid to upgrade the electricity transmission system in East Angles between Norwich and Tilbury. The Project includes a new 400 kV overhead line ("OHL") electricity transmission connection of approximately 104 kilometres ("km") in overall length from Norwich Main Substation and Tilbury Substation via Braintree Substation, comprising:

- approximately 150 km of new overhead line supported on approximately 530 steel lattice pylons (approximately 50 metres ("m") in height) some of which are gantries (typically up to 35 m in height) within proposed Cable Sealing End ("CSE") compounds, or existing or proposed substations
- approximately 25 km of 400 kV underground cabling some of which is located through the Dedham Vale National Landscape (formerly known as Dedham Vale AONB)
- six new CSE compounds, each with a permanent access, to connect the overhead lines to the underground cables
- a new 400 kV East Angles Connection Node ("EACN") substation, with a new permanent access, on the Tending Peninsula. This is proposed to be an Air Insulated Switchgear ("AIS") substation
- substation extension works at the existing Norwich Main, and Braintree substations and works within the existing Tilbury Substation to connect and support operation of the new transmission connection
- temporary works associated with the construction of the Project.

An alternative design at the Waveney Valley (referred to as the Waveney Valley Alternative) is also being considered and is the subject of consultation and ongoing assessment. This design alternative, if taken forward, would result in changes to these elements of the Project set out below. This would instead comprise:

- installation of approximately 157 km of new 400 kV overhead line
- installation of approximately 27 km of 400 kV underground cabling (some of which is located through the Dedham Vale National Landscape)
- six new CSE compounds (each with a permanent access) to connect the overhead lines to the underground cables.

All other works listed above would be consistent with either alternative.

In other words, the Waveney Valley Alternative, if taken forward and accepted on the 2024 preferred draft alignment would comprise approximately 2 km less new 400 kV overhead line and approximately an additional 7 km of 400 kV underground cabling and two additional new CSE compounds, each with a permanent access, to connect the overhead lines to the underground cables.

Third party utilities diversions and / or modifications would also be required to facilitate the construction of the Project. These would also be required for mitigation, compensation and enhancement of the environment including Biodiversity Net Gain.

As well as the permanent infrastructure, land would also be required temporarily for construction activities including for example working areas for construction equipment and machinery, site offices, welfare, storage and temporary construction access.

The Project would be designed, constructed and operated in accordance with applicable health and safety legislation. The Project would also need to comply with design safety standards including the National Electricity Transmission System ("NETS") Security and Quality of Supply Standard, which sets out the criteria and methodology for planning and operating the NETS. This informs a suite of National Grid policies and processes, which contain details on design standards required to be met when designing, constructing and operating assets such as proposed for the Project.

Order Section 47 of the Planning Act 2008, National Grid has a duty to consult the community on its proposals. The SoCC explains how National Grid will undertake the consultation, where the consultation documents can be viewed, where public events will be held and explains how people can comment on the proposals and provide responses to the consultation.

The Project is an Environmental Impact Assessment ("EIA") development, as defined by the Infrastructure Planning (Environmental Impact Assessment) Regulations 2017 (as amended).

The consultation will take place between 12.00 noon on 10 April 2024 and 11.59pm 18 June 2024, between these dates the SoCC is available to view free of charge on the Project website at: www.nationalgrid.com/uk/norwich-tilbury

Reference copies of the SoCC will also be available to view free of charge from 12.00 noon on 10 April 2024 for the duration of the consultation which ends at 11.59pm on 18 June 2024 at the following inspection points in the vicinity of the Project:

Location	Address	Opening hours
Long Stratton Library	The Street Long Stratton NR15 2UJ	Monday - 11am-1pm Tuesday - 1pm-3pm Wednesday - 8am-7pm (unstaffed) Thursday - 1pm-3pm Friday - 8am-3pm (unstaffed) Saturday - 11am-4pm Sunday - 10am-4pm (unstaffed)
Norwich Library	Unit 3 The Forum Millennium Room Norwich NR2 1MR	Monday - Friday - 10am-7pm Saturday - 9am-5pm
Tackwood Library	Robin Hood Road Easton NR6 6BX	Monday - 8am - 7pm (unstaffed) Tuesday - 11am-7pm Wednesday - 8am-7pm (unstaffed) Thursday - 8am-7pm (unstaffed) Friday - 11am-7pm Saturday - 10am-4pm Sunday - 10am-4pm (unstaffed)
Bee Library	Church Street Diss IP22 4DD	Monday - 10am-7pm Tuesday - 8am-7pm Wednesday - 10am-5pm Thursday - 10am-7pm Friday - 9am-7pm Saturday - 10am-7pm Sunday - 10am-4pm
Stowmarket Library	Milton Road Stowmarket IP14 1FE	Monday - Closed Tuesday - 8.30am-6.45pm Wednesday - 8.30am-6.45pm Thursday - 8.30am-6.45pm Friday - 8.30am-6.30pm Saturday - 8.30am-4pm Sunday - 10am-4pm
Capel St Mary Library	Village Hall The Street Capel St Mary IP26 2EF	Monday - Closed Tuesday - 8am-12.30pm Wednesday - 8am-12.30pm Thursday - 8am-12.30pm Friday - 8am-12.30pm Saturday - 8am-5pm Sunday - 10am-3pm
Coggeshall Library	The Friends Meeting House Stowmarket Street Coggeshall CO6 1BH	Monday - Closed Tuesday - 9am-5.30pm Wednesday - 9am-5.30pm Thursday - 9am-5.30pm Friday - 9am-5.30pm Saturday - 9am-5pm Sunday - Closed
Chelmsford Library	Market Road Chelmsford CM1 1QH	Monday - 9am-5.30pm Tuesday - 9am-5.30pm Wednesday - 9am-5.30pm Thursday - 9am-5.30pm Friday - 9am-5.30pm Saturday - 9am-5pm Sunday - 10.30am-1.30pm
Colchester Library	Trinity Square Colchester CO1 1JB	Monday - 9am-5.30pm Tuesday - 9am-5.30pm Wednesday - 9am-5.30pm Thursday - 9am-5.30pm Friday - 9am-5.30pm Saturday - 9am-5pm Sunday - 1pm-4pm
Tilbury Library	One Square Tilbury RM18 8AD	Monday - 11am-1pm and 2pm-5pm Tuesday - 11am-1pm Wednesday - 9am-5pm Thursday - 9am-5pm Friday - 9am-5pm Saturday - 9am-5pm Sunday - Closed
Greenstead Library	Hawthorn Avenue Colchester CO4 3QE	Monday - 9am-5.30pm Tuesday - 9am-5.30pm Wednesday - 9am-5.30pm Thursday - 9am-5.30pm Friday - 9am-5.30pm Saturday - 9am-5pm Sunday - Closed
Stamway Library	10 Wills Road Stamway CO3 9RH	Monday - Closed Tuesday - 9am-1pm Wednesday - Closed Thursday - 9am-1pm Friday - Closed Saturday - 9am-1pm Sunday - Closed
Prattgate Library	Prattgate Road Colchester CO3 4EQ	Monday - Closed Tuesday - 9am-7pm Wednesday - 9am-5.30pm Thursday - 9am-5.30pm Friday - 9am-5.30pm Saturday - 9am-5pm Sunday - Closed
Wivenhoe Library	1845 High Street Wivenhoe CO7 9AB	Monday - Closed Tuesday - 9am-7pm Wednesday - Closed Thursday - 9am-5.30pm Friday - Closed Saturday - 9am-5pm Sunday - Closed

Prior to attending these locations, it is advised that opening times are checked.

If you have any questions about the Project or the consultation, please get in touch:

Method	Contact details	Hours of operation
Online	http://www.nationalgrid.com/uk/norwich-tilbury	24/7
Email	consult@n-consultants.com	9am-5pm weekdays
Telephone	0800 915 2460	9am-5pm weekdays
Post	PREPOST 16 to 1	24/7

NATIONAL GRID ELECTRICITY TRANSMISSION PLC
SECTION 48 OF THE PLANNING ACT 2008 (AS AMENDED)
REGULATIONS 4, THE INFRASTRUCTURE PLANNING ACT 2008
REGULATIONS 2008
NOTICE PUBLISHING A PROPOSED APPLICATION FOR A DEVELOPMENT CONSENT ORDER FOR NORWICH TO TILBURY

Notice is hereby given that National Grid Electricity Transmission plc ("National Grid") of National Grid House, Wernick Technology Park, Colwell Hill, Wernick, OX4 6DA intends to apply to the Secretary of State for a Development Consent Order ("DCO") under Section 257 of the Planning Act 2008 (as amended) to authorise the construction of Norwich to Tilbury.

Norwich to Tilbury ("the Project") is a proposed by National Grid to upgrade the electricity transmission system in East Angles between Norwich and Tilbury. The Project includes a new 400 kV overhead line ("OHL") electricity transmission connection of approximately 104 kilometres ("km") in overall length from Norwich Main Substation and Tilbury Substation via Braintree Substation.

National Grid will carry out on all aspects of the proposed development for the Project, including:

- approximately 150 km of new overhead line supported on approximately 530 steel lattice pylons (approximately 50 metres ("m") in height) some of which are gantries (typically up to 35 m in height) within proposed Cable Sealing End ("CSE") compounds, or existing or proposed substations
- approximately 25 km of 400 kV underground cabling some of which is located through the Dedham Vale National Landscape (formerly known as Dedham Vale AONB)
- six new CSE compounds (each with a permanent access, to connect the overhead lines to the underground cables
- a new 400 kV East Angles Connection Node ("EACN") substation, with a new permanent access, on the Tending Peninsula. This is proposed to be an Air Insulated Switchgear ("AIS") substation
- substation extension works at the existing Norwich Main, and Braintree substations and works within the existing Tilbury Substation to connect and support operation of the new transmission connection
- temporary works associated with the construction of the Project.

An alternative design at the Waveney Valley (referred to as the Waveney Valley Alternative) is also being considered and is the subject of consultation and ongoing assessment. This design alternative, if taken forward, would result in changes to these elements of the Project set out below. This would instead comprise:

- installation of approximately 157 km of new 400 kV overhead line
- installation of approximately 27 km of 400 kV underground cabling (some of which is located through the Dedham Vale National Landscape)
- six new CSE compounds (each with a permanent access) to connect the overhead lines to the underground cables.

All other works listed above would be consistent with either alternative.

In other words, the Waveney Valley Alternative, if taken forward and accepted on the 2024 preferred draft alignment would comprise approximately 2 km less new 400 kV overhead line and approximately an additional 7 km of 400 kV underground cabling and two additional new CSE compounds, each with a permanent access, to connect the overhead lines to the underground cables.

Third party utilities diversions and / or modifications would also be required to facilitate the construction of the Project. These would also be required for mitigation, compensation and enhancement of the environment including Biodiversity Net Gain.

As well as the permanent infrastructure, land would also be required temporarily for construction activities including for example working areas for construction equipment and machinery, site offices, welfare, storage and temporary construction access.

The Project would be designed, constructed and operated in accordance with applicable health and safety legislation. The Project would also need to comply with design safety standards including the National Electricity Transmission System ("NETS") Security and Quality of Supply Standard, which sets out the criteria and methodology for planning and operating the NETS. This informs a suite of National Grid policies and processes, which contain details on design standards required to be met when designing, constructing and operating assets such as proposed for the Project.

The proposed application will seek authorisation for the compulsory acquisition of land and interests in and rights over land, overriding easements and other rights, the temporary use of land, and other ancillary powers.

An Environmental Statement will therefore be submitted as part of the proposed application, which will contain information about the environmental effects of the Project.

All documents, plans and maps showing the nature and location of the proposed development, including the preliminary environmental information, will be available to download free of charge from 12.00 noon on 10 April 2024 until 11.59pm 18 June 2024 on www.nationalgrid.com/uk/norwich-tilbury

Reference copies of certain documents showing the nature and location of the proposed development will also be available to view free of charge from 12.00 noon on 10 April 2024 at the following inspection points in the vicinity of the Project for the duration of the consultation (until 18 June 2024):

Location	Address	Opening hours
Long Stratton Library	The Street Long Stratton NR15 2UJ	Monday - 11am-1pm Tuesday - 1pm-3pm Wednesday - 8am-7pm (unstaffed) Thursday - 1pm-3pm Friday - 8am-3pm (unstaffed) Saturday - 11am-4pm Sunday - 10am-4pm (unstaffed)
Norwich Library	Unit 3 The Forum Millennium Room Norwich NR2 1MR	Monday - Friday - 10am-7pm Saturday - 9am-5pm
Tackwood Library	Robin Hood Road Easton NR6 6BX	Monday - 8am - 7pm (unstaffed) Tuesday - 11am-7pm Wednesday - 8am-7pm (unstaffed) Thursday - 8am-7pm (unstaffed) Friday - 11am-7pm Saturday - 10am-4pm Sunday - 10am-4pm (unstaffed)

Prior to attending these locations, it is advised that opening times are checked.

If you have any questions about the Project or the consultation, please get in touch:

Method	Contact details	Hours of operation
Online	http://www.nationalgrid.com/uk/norwich-tilbury	24/7
Email	consult@n-consultants.com	9am-5pm weekdays
Telephone	0800 915 2460	9am-5pm weekdays
Post	PREPOST 16 to 1	24/7

NATIONAL GRID ELECTRICITY TRANSMISSION PLC
SECTION 48 OF THE PLANNING ACT 2008 (AS AMENDED)
REGULATION 4, THE INFRASTRUCTURE PLANNING (APPLICATIONS: PRESCRIBED FORMS AND PROCEDURE) REGULATIONS 2009
NOTICE PUBLICISING A PROPOSED APPLICATION FOR A DEVELOPMENT CONSENT ORDER FOR NORWICH TO TILBURY

Notice is hereby given that National Grid Electricity Transmission plc ("National Grid") of National Grid House, Warwick Technology Park, Galloway Hill, Warwick, CV34 6DA intends to apply to the Secretary of State for a Development Consent Order ("DCO") under Section 37 of the Planning Act 2008 (as amended) to authorise the construction of Norwich to Tilbury.

Norwich to Tilbury (the "Project") is a proposal by National Grid to upgrade the electricity transmission system in East Anglia between Norwich and Tilbury. The Project includes a new 400 kilovolt ("kV") electricity transmission connection of approximately 184 kilometres ("km") in overall length from Norwich Main Substation and Tilbury Substation via Bromford Substation.

National Grid will consult on all aspects of the proposed development for the Project, including:

- approximately 159 km of new overhead line supported on approximately 510 steel lattice pylons (approximately 50 metres ("m") in height) some of which are gantries (typically up to 15 m in height) within proposed Cable Sealing Grid ("CSE") compounds, or existing or proposed substations
- approximately 25 km of 400 kV underground cabling some of which is located through the Dedham Vale National Landscape (formerly known as Dedham Vale AONB)
- six new CSE compounds, each with a permanent access, to connect the overhead lines to the underground cables
- a new 400 kV East Anglia Connection Node ("EACN") substation, with a new permanent access, on the Tanning Peninsula. This is proposed to be an Air Insulated Switchgear ("AIS") substation
- substation extension works at the existing Norwich Main, and Bromford substations and works within the existing Tilbury Substation to connect and support operation of the new transmission connection
- temporary works associated with the construction of the Project.

An alternative design at the Waveney Valley (referred to as the Waveney Valley Alternative) is also being considered and is the subject of consultation and ongoing assessment. This design alternative, if taken forward, would result in changes to those elements of the Project set out below. This would instead comprise:

- installation of approximately 157 km of new 400 kV overhead line
- installation of approximately 27 km of 400 kV underground cabling (some of which is located through the Dedham Vale National Landscape)
- eight new CSE compounds (each with a permanent access) to connect the overhead lines to the underground cables

All works listed above would be consistent with either alternative.

In other words, the Waveney Valley Alternative, if taken forward and based on the 2024 preferred draft alignment would comprise approximately 2 km less new 400 kV overhead line and approximately an additional 2 km of 400 kV underground cabling and two additional new CSE compounds, each with a permanent access, to connect the overhead lines to the underground cables.

Third party utilities diversions and / or modifications would also be required to facilitate the construction of the Project. There would also be land required for mitigation, compensation and enhancement of the environment including Biodiversity Net Gain.

As well as the permanent infrastructure, land would also be required temporarily for construction activities including for example working areas for construction equipment and machinery, site offices, welfare, storage and temporary construction access.

The Project would be designed, constructed and operated in accordance with applicable health and safety legislation. The Project would also need to comply with design safety standards including the National Electricity Transmission System ("NETS") Security and Quality of Supply Standard, which sets out the criteria and methodology for planning and operating the NETS. This informs a suite of National Grid policies and processes, which contain details on design standards required to be met when designing, constructing and operating assets such as proposed for the Project.

The proposed application will seek authorisation for the compulsory acquisition of land and interests in and rights over land, overriding easements and other rights, the temporary use of land, and other ancillary powers.

The Project is an Environmental Impact Assessment ("EIA") development, as defined by the Infrastructure Planning (Environmental Impact Assessment) Regulations 2017 (as amended). An Environmental Statement will therefore be submitted as part of the proposed application, which will contain information about the environmental effects of the Project.

All documents, plans and maps showing the nature and location of the proposed development, including the preliminary environmental information, will be available to download free of charge from 12:00 noon on 10 April 2024 until 11:59pm 18 June 2024 on <http://www.nationalgrid.com/uk> (via the document library page).

Reference copies of certain documents showing the nature and location of the proposed development will also be available to view free of charge from 12:00 noon on 10 April 2024 at the following inspection points in the vicinity of the Project for the duration of the consultation (until 18 June 2024):

Location	Address	Opening hours
Long Stratton Library	The Street Long Stratton, NR15 2XJ	Monday - 11am-7pm, Tuesdays - 1pm-7pm, Wednesday - 8am-7pm (unstaffed) Thursday - 1pm-7pm, Friday - 8am-7pm (unstaffed), Saturday - 11am-4pm, Sunday - 10am-4pm (unstaffed)
Norwich Library	Unit 3, The Forum, Millennium Place, Norwich, NR2 1AW	Monday - Friday - 10am-7pm, Saturday - 9am-5pm
Tuckwood Library	Robin Hood Road, Eaton, NR6 6BX	Monday - 8am - 7pm (unstaffed), Tuesday - 11am-7pm, Wednesday - 8am-7pm (unstaffed) Thursday - 8am-7pm (unstaffed), Friday - 11am-7pm, Saturday - 10am-4pm, Sunday - 10am-4pm (unstaffed).
Diss Library	Church Street, Diss, IP22 4DD	Monday - 10am-7pm, Tuesday - 8am-7pm, Wednesday - 10am-7pm, Thursday - 10am-7pm Friday - 10am-7pm, Saturday - 10am-7pm, Sunday - 10am-4pm
Stowmarket Library	Milton Road, Stowmarket, IP19 1EX	Monday - Closed, Tuesday - 8.30am-6.45pm, Wednesday - 8.30am-6.45pm, Thursday - 8.30am-6.45pm Friday - 8.30am-6.30pm, Saturday - 8.30am-4pm, Sunday - 10am-4pm
Capel St Mary Library	Village Hall, The Street, Capel St Mary, IP9 2EF	Monday - Closed, Tuesday - 9am-12.30pm, 2pm-5.30pm, Wednesday and Thursday - 9am-12.30pm Friday - 2pm-5.30pm, Saturday - 9am-3pm, Sunday - 10am-3pm
Coggeshall Library	The Friends Meeting House, Stoneham Street, Coggeshall, CO6 1UH	Monday - Closed, Tuesday - 2pm-5.30pm, Wednesday - Closed, Thursday - 9am-5.30pm Friday - Closed, Saturday - 9am-5pm, Sunday - Closed
Chelmsford Library	Market Road, Chelmsford, CM1 1QH	Monday - 9am-5.30pm, Tuesday - 9am-5.30pm, Wednesday - 9am-5.30pm, Thursday - 9am-7pm Friday - 9am-5.30pm, Saturday - 9am-5pm, Sunday - 10.30am-1.30pm
Colchester Library	Trinity Square, Colchester, CO1 1JR	Monday - 9am-5.30pm, Tuesday - 9am-5.30pm, Wednesday - 9am-7pm, Thursday - 9am-5.30pm Friday - 9am-5.30pm, Saturday - 9am-5pm, Sunday - 1pm-4pm
Tilbury Library	Civic Square, Tilbury, RM18 8AD	Monday - 10am-1pm and 2pm-6pm, Tuesday - Closed, Wednesday - 10am-1pm and 2pm-6pm Thursday - Sunday - Closed
Greenstead Library	Hawthorn Avenue, Colchester, CO4 3QE	Monday - 9am-5.30pm, Tuesday - 9am-5.30pm, Wednesday - Closed, Thursday - 9am-5.30pm Friday - Closed, Saturday - 9am-5pm, Sunday - Closed
Stanway Library	10 Villa Road, Stanway, CO9 5PH	Monday - Closed, Tuesday - 2pm-7pm, Wednesday - Closed, Thursday - 9am-1pm, Friday - Closed Saturday - 9am-1pm, Sunday - Closed
Prestgate Library	Prestgate Road, Colchester, CO3 4EQ	Monday - Closed, Tuesday - 9am-7pm, Wednesday - 9am-5.30pm, Thursday - Closed Friday - 9am-5.30pm, Saturday - 9am-5pm, Sunday - Closed
Wharfedale Library	10418 High Street, Wharfedale, CO7 5AB	Monday - Closed, Tuesday - 9am-7pm, Wednesday - Closed, Thursday - 9am-5.30pm Friday - Closed, Saturday - 9am-5pm, Sunday - Closed

Prior to attending these locations, it is advised opening times are checked.

Requests for paper copies of the technical documents will be reviewed on a case by case basis. To cover printing costs a reasonable copying charge may apply, to be paid for by the recipient and up to a maximum value of £500 for the whole suite of consultation documents. Please get in touch with us using the details below if you would like a printed or alternative format copy of materials.

How to respond to the consultation

THE CONSULTATION IS RUNNING BETWEEN 10:00 AM ON 10 APRIL 2024 AND 11:59PM ON 18 JUNE 2024.

Responses to the consultation can be submitted in the following ways:

- online via the Project's website (<http://www.nationalgrid.com/uk>)
- scanning a paper copy of the Feedback questionnaire or submitting a free text letter or email
- by post at Freepost N TD T
- by email (contactin4nationalgrid.com).

A printed copy of the consultation Feedback questionnaire can be requested by contacting the Project team on the details below.

National Grid must receive all responses by 11:59pm on 18 June 2024 to ensure their consideration. Please note that responses are likely to be made public, but that contact/personal details will be redacted.

When deciding on the final form of the proposed application for a DCO for the Project, National Grid will consider any response to this publicity or the consultation that is received before the specified deadline.

National Grid may be required to make copies of representations available to the Secretary of State. However, National Grid will request that personal details are not placed on the public record. Personal details will be held securely in accordance with the Data Protection Act 2018 and will be used solely in connection with the consultation process and the development of this Project and, except as noted above, will not be disclosed to any third parties. National Grid's privacy policy can be found on its website: <https://www.nationalgrid.com/uk/privacy-policy>.

If you have any questions about the Project or the consultation, please get in touch:

Email: contactin4nationalgrid.com Telephone: 0500 915 2497

NATIONAL GRID ELECTRICITY TRANSMISSION PLC
SECTION 48 OF THE PLANNING ACT 2008 (AS AMENDED)
REGULATION 4, THE INFRASTRUCTURE PLANNING (APPLICATIONS: PRESCRIBED FORMS AND PROCEDURE) REGULATIONS 2009
NOTICE PUBLISHING A PROPOSED APPLICATION FOR A DEVELOPMENT CONSENT ORDER FOR NORWICH TO TILBURY

Norfolk is hereby given that National Grid Electricity Transmission plc ("National Grid") of National Grid House, Warwick Technology Park, Galsworthy Hill, Warwick, CV34 6DA intends to apply to the Secretary of State for a Development Consent Order ("DCO") under Section 37 of the Planning Act 2008 (as amended) to authorise the construction of Norwich to Tilbury.

Norwich to Tilbury (the "Project") is a proposal by National Grid to upgrade the electricity transmission system in East Angles between Norwich and Tilbury. The Project involves a new 400 kV AC ("400 kV") electricity transmission connection of approximately 184 kilometres ("km") in overall length from Norwich Main Substation and Tilbury Substation via Bramford Substation.

National Grid will consult on all aspects of the proposed development for the Project, including:

- approximately 156 km of new overhead line supported on approximately 510 steel lattice pylons (approximately 50 metres ("m") in height) some of which are gantries (typically up to 15 m in height) within proposed Cable Sealing Grid ("CSG") compounds, or existing or proposed substations
- approximately 25 km of 400 kV underground cabling some of which is located through the Dedham Vale National Landscape (formerly known as Dedham Vale AONB)
- six new CSG compounds, each with a permanent access, to connect the overhead lines to the underground cables
- a new 400 kV East Angles Connection Node ("EACN") substation, with a new permanent access, on the Tendring Peninsula. This is proposed to be an Air Insulated Switchgear ("AIS") substation
- substation extension works at the existing Norwich Main, and Bramford substations and works within the existing Tilbury Substation to connect and support operation of the new transmission connection
- temporary works associated with the construction of the Project.

An alternative design of the Waveney Valley Alternative is also being considered and is the subject of consultation and ongoing assessment. This design alternative, if taken forward, would result in changes to those elements of the Project set out below. This would instead comprise:

- installation of approximately 157 km of new 400 kV overhead line
- installation of approximately 27 km of 400 kV underground cabling (some of which is located through the Dedham Vale National Landscape)
- eight new CSG compounds (each with a permanent access) to connect the overhead lines to the underground cables.

All works listed above would be consistent with other alternatives.

In other words, the Waveney Valley Alternative, if taken forward and based on the 2024 preferred draft alignment would comprise approximately 2 km less new 400 kV overhead line and approximately an additional 2 km of 400 kV underground cabling and two additional new CSG compounds, each with a permanent access, to connect the overhead lines to the underground cables.

Third party utilities diversions and / or modifications would also be required to facilitate the construction of the Project. There would also be land required for mitigation, compensation and enhancement of the environment including Biodiversity Net Gain.

As well as the permanent infrastructure, land would also be required temporarily for construction activities including for example working areas for construction equipment and machinery, site offices, welfare, storage and temporary construction access.

The Project would be designed, constructed and operated in accordance with applicable health and safety legislation. The Project would also need to comply with design safety standards including the National Electricity Transmission System ("NETS") Security and Quality of Supply Standard, which sets out the criteria and methodology for planning and operating the NETS. This informs a suite of National Grid policies and processes, which contain details on design standards required to be met when designing, constructing and operating assets such as proposed for the Project.

The proposed application will seek authorisation for the compulsory acquisition of land and interests in and rights over land, overriding easements and other rights, the temporary use of land, and other ancillary powers.

The Project is an Environmental Impact Assessment ("EIA") development, as defined by the Infrastructure Planning (Environmental Impact Assessment) Regulations 2017 (as amended). An Environmental Statement will therefore be submitted as part of the proposed application, which will contain information about the environmental effects of the Project.

All documents, plans and maps showing the nature and location of the proposed development, including the preliminary environmental information, will be available to download free of charge from 12:00 noon on 10 April 2024 until 11:59pm 18 June 2024 on <http://www.nationalgrid.com/uk> (via the document library page).

Reference copies of certain documents showing the nature and location of the proposed development will also be available to view free of charge from 12:00 noon on 10 April 2024 at the following inspection points in the vicinity of the Project for the duration of the consultation (until 18 June 2024):

Location	Address	Opening hours
Long Stratton Library	The Street Long Stratton, NR10 2XU	Monday - 11am-7pm, Tuesdays - 1pm-7pm, Wednesday - 8am-7pm (unstaffed) Thursday - 1pm-7pm, Friday - 8am-7pm (unstaffed), Saturday - 11am-4pm, Sunday - 10am-4pm (unstaffed)
Walsingham Library	141-15, THE FOLKLAND, WALSINGHAM, NORFOLK, NR21 1RN	Monday - 11am-7pm, Tuesday - 1pm-7pm, Wednesday - 8am-7pm (unstaffed) Thursday - 1pm-7pm, Friday - 8am-7pm (unstaffed), Saturday - 11am-4pm, Sunday - 10am-4pm (unstaffed)
Tuckwood Library	Robin Hood Road, Eaton, NR4 6BX	Monday - 8am - 7pm (unstaffed), Tuesday - 11am-7pm, Wednesday - 8am-7pm (unstaffed) Thursday - 8am-7pm (unstaffed), Friday - 11am-7pm, Saturday - 10am-4pm, Sunday - 10am-4pm (unstaffed)
Diss Library	Church Street, Diss, IP22 4DD	Monday - 10am-7pm, Tuesday - 8am-7pm, Wednesday - 10am-7pm, Thursday - 10am-7pm Friday - 10am-7pm, Saturday - 10am-7pm, Sunday - 10am-4pm
Stowmarket Library	Milton Road, Stowmarket, IP14 1EX	Monday - Closed, Tuesday - 8.30am-4.45pm, Wednesday - 8.30am-4.45pm, Thursday - 8.30am-4.45pm Friday - 8.30am-4.30pm, Saturday - 8.30am-4pm, Sunday - 10am-4pm
Capel St Mary Library	Village Hall, The Street, Capel St Mary, IP9 2EF	Monday - Closed, Tuesday - 9am-12.30pm, 2pm-5.30pm, Wednesday and Thursday - 9am-12.30pm Friday - 2pm-5.30pm, Saturday - 9am-3pm, Sunday - 10am-3pm
Coggeshall Library	The Friends Meeting House, Stoneham Street, Coggeshall, CO6 1UH	Monday - Closed, Tuesday - 2pm-5.30pm, Wednesday - Closed, Thursday - 9am-5.30pm Friday - Closed, Saturday - 9am-5pm, Sunday - Closed
Chelmsford Library	Market Road, Chelmsford, CM1 1QH	Monday - 9am-5.30pm, Tuesday - 9am-5.30pm, Wednesday - 9am-5.30pm, Thursday - 9am-7pm Friday - 9am-5.30pm, Saturday - 9am-5pm, Sunday - 10.30am-1.30pm
Colchester Library	Trinity Square, Colchester, CO1 1JB	Monday - 9am-5.30pm, Tuesday - 9am-5.30pm, Wednesday - 9am-7pm, Thursday - 9am-5.30pm Friday - 9am-5.30pm, Saturday - 9am-5pm, Sunday - 1pm-4pm
Tilbury Library	Civic Square, Tilbury, RM18 8AD	Monday - 10am-1pm and 2pm-6pm, Tuesday - Closed, Wednesday - 10am-1pm and 2pm-6pm Thursday - Sunday - Closed
Greenstead Library	Hawthorn Avenue, Colchester, CO4 3QE	Monday - 9am-5.30pm, Tuesday - 9am-5.30pm, Wednesday - Closed, Thursday - 9am-5.30pm Friday - Closed, Saturday - 9am-5pm, Sunday - Closed
Stanway Library	10 Wile Road, Stanway, CO5 5RH	Monday - Closed, Tuesday - 2pm-7pm, Wednesday - Closed, Thursday - 9am-1pm, Friday - Closed Saturday - 9am-1pm, Sunday - Closed
Prettygate Library	Prettygate Road, Colchester, CO3 4EQ	Monday - Closed, Tuesday - 9am-7pm, Wednesday - 9am-5.30pm, Thursday - Closed Friday - 9am-5.30pm, Saturday - 9am-5pm, Sunday - Closed
Wivenhoe Library	104/8 High Street, Wivenhoe, CO7 8AB	Monday - Closed, Tuesday - 2pm-7pm, Wednesday - Closed, Thursday - 9am-5.30pm Friday - Closed, Saturday - 9am-5pm, Sunday - Closed

Prior to attending these locations, it is advised opening times are checked.

Requests for paper copies of the technical documents will be reviewed on a case by-case basis. To cover printing costs a reasonable copying charge may apply, to be paid for by the recipient and up-to a maximum value of £500 for the whole suite of consultation documents. Please get in touch with us using the details below if you would like a printed or alternative format copy of materials.

How to respond to the consultation

The consultation is running between 12:00 noon on 10 April 2024 and 11:59pm on 18 June 2024.

Responses to the consultation can be submitted in the following ways:

- online via the Project's website (<http://www.nationalgrid.com/uk>)
- scanning a paper copy of the Feedback questionnaire or submitting a free text letter or email
- by post at Freepost N10 T
- by email (contactlin@nationalgrid.com).

A printed copy of the consultation Feedback questionnaire can be requested by contacting the Project team on the details below.

National Grid must receive all responses by 11:59pm on 18 June 2024 to ensure their consideration. Please note that responses are likely to be made public, but that contact/personal details will be redacted.

When deciding on the final form of the proposed application for a DCO for the Project, National Grid will consider any response to this publicity or the consultation that is received before the specified deadline.

National Grid may be required to make copies of representations available to the Secretary of State. However, National Grid will request that personal details are not placed on the public record. Personal details will be held securely in accordance with the Data Protection Act 2018 and will be used solely in connection with the consultation process and the development of the Project and, except as noted above, will not be disclosed to any third parties. National Grid's privacy policy can be found on its website: <https://www.nationalgrid.com/privacy-policy>.

If you have any questions about the Project or the consultation, please get in touch:

Email: contactlin@nationalgrid.com

Telephone: 0800 915 2497

'Every day is a lucky day for me'

Hanif Kureishi

→ C2

'Hypnotic' ★★★★★

The Last Caravaggio

The National Gallery Page 21



Wednesday
17 April 2024
£3.00
From £1.97 for subscribers

The Guardian

Newspaper of the year

Tory divisions exposed as Sunak smoking ban moves a step closer

Flagship bill passes but
Badenoch and Truss
lead sizeable revolt

Eloni Coura
Political correspondent

A ban on smoking for future generations moved a step closer last night but Rishi Sunak suffered a blow to his authority after dozens of Conservative MPs voted against it.

The House of Commons voted by 383 to 67 in favour of the prime minister's plan to make it illegal for anyone born in 2009 or later to buy tobacco products in the UK.

The legislation, which would in effect ban smoking for future generations by raising the legal age every year, is seen by Sunak's allies as a key part of his political legacy.

However, the result of a vote on one of Sunak's high-profile policies – which saw the potential future leadership contender Kemi Badenoch and five other ministers join 51 more Tory

MPs to vote against – underlined the depth of division within the party.

Labour has thrown its weight behind the plan, which was unveiled at Tory party conference in October, ensuring that it sailed through the Commons. More than 100 Tory MPs abstained, although some of them will have been absent from the Commons for unrelated reasons.

Badenoch, the business secretary, was the only cabinet minister to vote against the legislation. She said beforehand she had "significant concerns" because the legislation meant

'I don't think the end justifies the means. It didn't feel right to me'

Kemi Badenoch
Cabinet minister

that "people born a day apart will have permanently different rights".

She told LBC after the vote: "I don't think the end justifies the means. The principle I was against was treating

adults differently, and how that would be enforced. It didn't feel right to me."

Five other ministers – Julia Lopez, Alex Burghart, Steve Baker, Lee Rowley and Andrew Griffith – also voted against. Penny Mordaunt, leader of the Commons, abstained.

Conservative MPs were given a free vote, although Andrea Leadsom, the junior health minister in charge of the bill, contacted some of them to make the government's case.

Opposition to the plans was led by the former prime **14** →

Top Iranian aide warns west over 'total war'

Exclusive
Patrick Wintour
Diplomatic editor

Benjamin Netanyahu is seeking to trap the west into a total war across the Middle East that would have incalculable consequences for the region and the world, Iran's most senior diplomat in the UK claimed yesterday.

In his first interview since Tehran launched an unprecedented missile and drone attack against Israel at the weekend, Mehdi Hosseini Motin also warned that if Israel made "another mistake" by launching an attack on Iran, there would be a response that was stronger, more severe and administered without the warning issued ahead of the weekend attack.

The salvo of more than 300 drones and missiles – almost all of which were intercepted by Israel and its allies or fell short of their targets – came in retaliation for a 1 April airstrike on the Iranian consulate in Damascus that killed several Iranian **7** →



'A message of peace'

The Olympic flame was lit yesterday amid the ruins of Olympia, the Greek birthplace of the Games, beginning a 3,100-mile torch relay due to end in Paris in July. **Page 27** →

PM attacks rightwing conference shutdown

Lisa O'Carroll Brussels
Aletha Adu
Ben Quinn

Rishi Sunak, the prime minister, has rounded on Belgian authorities for closing a radical rightwing conference in Brussels that was addressed by British politicians including Nigel Farage and Suella Braverman.

After a day of chaos, claims and recriminations, the decision by a local Belgian mayor to stop the National Conservatives (NatCon) event was also condemned as "unacceptable" by Belgium's prime minister, Alexander De Croo.

The two-day conference, which was also due to hear from Hungary's prime minister Viktor Orbán and the far-right French politician Eric Zemmour, had been scrambling to find a venue to host the **14** →



This notice supersedes the notice printed on 10 April 2024 which contained an error in respect of library opening hours and address.

NATIONAL GRID ELECTRICITY TRANSMISSION PLC
SECTION 48 OF THE PLANNING ACT 2008 (AS AMENDED)

REGULATION 4, THE INFRASTRUCTURE PLANNING (APPLICATIONS: PRESCRIBED FORMS AND PROCEDURE) REGULATIONS 2009

NOTICE PUBLICISING A PROPOSED APPLICATION FOR A DEVELOPMENT CONSENT ORDER FOR NORWICH TO TILBURY

Notice is hereby given that National Grid Electricity Transmission plc ("National Grid") of National Grid House, Warwick Technology Park, Gallops Hill, Warwick, CV34 6DA intends to apply to the Secretary of State for a Development Consent Order ("DCO") under Section 37 of the Planning Act 2008 (as amended) to authorise the construction of Norwich to Tilbury.

Norwich to Tilbury ("the Project") is a proposal by National Grid to upgrade the electricity transmission system in East Anglia between Norwich and Tilbury. The Project includes a new 400 kVolt ("kV") electricity transmission connection of approximately 184 kilometres ("km") in overall length from Norwich Main Substation and Tilbury Substation via Bramford Substation.

National Grid will consult on all aspects of the proposed development for the Project, including:

- approximately 155 km of new overhead line supported on approximately 510 steel lattice pylons (approximately 50 metres ("m") in height) some of which are gantries (typically up to 15 m in height) with proposed Cable Sealing End ("CSE") compounds, or existing or proposed substations
- approximately 25 km of 400 kV underground cabling some of which is located through the Dedham Vale National Landscape (formerly known as Dedham Vale AONB)
- six new CSE compounds, each with a permanent access, to connect the overhead lines to the underground cables
- a new 400 kV East Anglia Connection Node ("EACN") substation, with a new permanent access, on the Tending Peninsula. This is proposed to be an Air Insulated Switchgear ("AIS") substation
- substation extension works at the existing Norwich Main and Bramford substations and works within the existing Tilbury Substation to connect and support operation of the new transmission connection
- temporary works associated with the construction of the Project.

An alternative design at the Waveney Valley (referred to as the Waveney Valley Alternative) is also being considered and is the subject of consultation and ongoing assessment. This design alternative, if taken forward, would result in changes to those elements of the Project set out below. This would include:

- installation of approximately 157 km of new 400 kV overhead line
- installation of approximately 27 km of 400 kV underground cabling (some of which is located through the Dedham Vale National Landscape)
- eight new CSE compounds (each with a permanent access) to connect the overhead lines to the underground cables.

All other works listed above would be consistent with either alternative.

In other words, the Waveney Valley Alternative, if taken forward and based on the 2024 preferred draft alignment would comprise approximately 2 km less new 400 kV overhead line and approximately an additional 2 km of 400kV underground cabling and two additional new CSE compounds, each with a permanent access, to connect the overhead lines to the underground cables.

Third party utilities diversions and / or modifications would also be required to facilitate the construction of the Project. There would also be land required for mitigation, compensation and enhancement of the environment including Biodiversity Net Gain.

As well as the permanent infrastructure, land would also be required temporarily for construction activities including for example working areas for construction equipment and machinery, site offices, welfare, storage and temporary construction access.

The Project would be designed, constructed and operated in accordance with applicable health and safety legislation. The Project would also need to comply with design safety standards including the National Electricity Transmission System ("NETS") Security and Quality of Supply Standards, which set out the criteria and methodology for planning and operating the NETS. This informs a suite of National Grid policies and processes, which contain details on design standards required to be met when designing, constructing and operating assets such as proposed for the Project.

The proposed application will seek authorisation for the compulsory acquisition of land and interests in and rights over land, overriding easements and other rights, the temporary use of land, and other ancillary powers.

The Project is an Environmental Impact Assessment ("EIA") development, as defined by the Infrastructure Planning (Environmental Impact Assessment) Regulations 2017 (as amended). An Environmental Statement will therefore be submitted as part of the proposed application, which will contain information about the environmental effects of the Project.

All documents, plans and maps showing the nature and location of the proposed development, including the preliminary environmental information, will be available to download free of charge from 12:00 noon on 10 April 2024 until 11:59pm 18 June 2024 on <http://www.nationalgrid.com/n-t> (via the document library page).

Reference copies of certain documents showing the nature and location of the proposed development will also be available to view free of charge from 12:00 noon on 10 April 2024 at the following inspection points in the vicinity of the Project for the duration of the consultation (until 18 June 2024):

Location	Address	Opening hours
Long Stratton Library	The Street, Long Stratton NR15 2XJ	Monday - 11am-7pm Tuesdays - 1pm-7pm Wednesday - 8am-7pm (unstaffed) Thursday - 1pm-7pm Friday - 8am-7pm (unstaffed) Saturday - 11am-4pm Sunday - 10am-4pm (unstaffed).
Norwich Library	Unit 3, The Forum, Millenium Plain, Norwich NR2 1AW	Monday - Friday - 10am-7pm, Saturday - 9am-5pm
Tuckwood Library	Robin Hood Road, Eaton NR4 6BX	Monday - 8am - 7pm (unstaffed), Tuesday - 11am-7pm Wednesday - 8am-7pm (unstaffed), Thursday - 8am-7pm (unstaffed) Friday - 11am-7pm, Saturday - 10am-4pm, Sunday - 10am-4pm (unstaffed).
Diss Library	Church Street, Diss IP22 4DD	Monday - 10am-7pm, Tuesday - 8am-7pm, Wednesday - 10am-7pm Thursday - 10am-7pm, Friday - 10am-7pm, Saturday - 10am-7pm, Sunday - 10am-4pm
Stowmarket Library	Milton Road, Stowmarket IP14 1EX	Monday - Closed, Tuesday - 8.30am-8.45pm, Wednesday - 8.30am-8.45pm Thursday - 8.30am-8.45pm, Friday - 8.30am-8.30pm, Saturday - 8.30am-4pm Sunday - 10am-4pm.
Capel St Mary Library	Village Hall, The Street, Capel St Mary IP9 2EF	Monday - Closed, Tuesday - 9am-12.30pm, 2pm-5.30pm, Wednesday and Thursday - 9am-12.30pm, Friday - 2pm-5.30pm, Saturday - 9am-3pm, Sunday - 10am-3pm.
Coggeshall Library	The Friends Meeting House, Stanham Street Coggeshall CO6 1UH	Monday - Closed, Tuesday - 2pm-5.30pm, Wednesday - Closed Thursday - 9am-5.30pm, Friday - Closed, Saturday - 9am-5pm, Sunday - Closed.
Chelmsford Library	Market Road, Chelmsford CM1 1QH	Monday - 9am-5.30pm, Tuesday - 9am-5.30pm, Wednesday - 9am-5.30pm Thursday - 9am-7pm, Friday - 9am-5.30pm, Saturday - 9am-5pm, Sunday - 10.30am-1.30pm
Colchester Library	Trinity Square, Colchester CO1 1JB	Monday - 9am-5.30pm, Tuesday - 9am-5.30pm, Wednesday - 9am-7pm Thursday - 9am-5.30pm, Friday - 9am-5.30pm, Saturday - 9am-5pm, Sunday - 1pm-4pm
Tilbury Library	Civic Square, Tilbury RM18 8AD	Monday - 10am-1pm and 2pm-5pm, Tuesday - Closed Wednesday - 10am-1pm and 2pm-5pm, Thursday - Sunday - Closed
Greenshead Library	Hawthorn Avenue, Colchester CO4 3QE	Monday - 9am-5.30pm, Tuesday - 9am-5.30pm, Wednesday - Closed Thursday - 9am-5.30pm, Friday - Closed, Saturday - 9am-5pm, Sunday - Closed
Stanway Library	10 Villa Road, Stanway CO3 0RH	Monday - Closed, Tuesday - 2pm-7pm, Wednesday - Closed Thursday - 9am-1pm, Friday - Closed, Saturday - 9am-1pm, Sunday - Closed
Prettygate Library	Prettygate Road, Colchester CO3 4EQ	Monday - Closed Tuesday - 9am-7pm Wednesday - 9am-5.30pm Thursday - Closed Friday - 9am-5.30pm Saturday - 9am-5pm Sunday - Closed
Wivenhoe Library	104/6 High Street, Wivenhoe CO7 9AB	Monday - Closed, Tuesday - 2pm-7pm, Wednesday - Closed Thursday - 9am-5.30pm, Friday - Closed, Saturday - 9am-5pm, Sunday - Closed

Prior to attending these locations, it is advised that opening times are checked.

Requests for paper copies of the technical documents will be reviewed on a case-by-case basis. To cover printing costs a reasonable copying charge may apply, to be paid for by the recipient and up to a maximum value of £200 for the whole suite of consultation documents. Please get in touch with us using the details below if you would like a printed or alternative format copy of materials.

How to respond to the consultation

The consultation is running between 12:00 noon on 10 April 2024 and 11:59pm on 18 June 2024.

Responses to the consultation can be submitted in the following ways:

- online via the Project's website (<http://www.nationalgrid.com/n-t>)
- scanning a paper copy of the Feedback questionnaire or submitting a free text letter or email
- by post at Freepost N T O T
- by email (contact@n-nationalgrid.com).

A printed copy of the consultation Feedback questionnaire can be requested by contacting the Project team on the details below.

National Grid must receive all responses by 11:59pm on 18 June 2024 to ensure their consideration. Please note that responses are likely to be made public, but that contact/personal details will be redacted.

When deciding on the final form of the proposed application for a DCO for the Project, National Grid will consider any response to this publicity or the consultation that is received before the specified deadline.

National Grid may be required to make copies of representations available to the Secretary of State. However, National Grid will request that personal details are not placed on the public record. Personal details will be held securely in accordance with the Data Protection Act 2018 and will be used solely in connection with the consultation process and the development of this Project and, except as noted above, will not be disclosed to any third parties. National Grid's privacy policy can be found on its website: <https://www.nationalgrid.com/privacy-policy>.

If you have any questions about the Project or the consultation, please get in touch:

Email: contact@n-nationalgrid.com

Telephone: 0800 915 2497

ESSEX CHRONICLE



COVERING CHELMSFORD, MALDON, BURNHAM,
BRAINTREE, WITHAM & SURROUNDING AREAS

8
PAGES OF
PUZZLES
INSIDE

THURSDAY, APRIL 18, 2024

MAKING LOCAL MATTER MORE SINCE 1764

ESSEXLIVE.NEWS

InYourArea.co.uk

£2.60



**CHELMSFORD
TAKEOVER**
PAGES 16&18



**WARNING AFTER FLAT
FIRE CAUSED BY E-BIKE**
PAGE 7

Teenager stabbed in the neck by drug dealer, jury told in murder trial

DEFENDANT 'WANTED TO TEACH VICTIM A LESSON' CLAIM: **PAGE 4**

**Spring
sale
NOW ON!**

plus

receive a... £5 gift voucher for every £100 spent on Beds, Furniture & Flooring!



Hatton 2 seater sofa
in A grade fabric
• FORMAL OR PILLOWBACK
CUSHIONS
• 25 YEAR GUARANTEE
RRP £2125

£1479

0%

Interest free
credit available
subject to credit check

**SAVE
£646**

• RECEIVE £70
IN VOUCHERS



**SAVE
£140**

• RECEIVE £20
IN VOUCHERS

Worthing Upholstery Kendal
2 seater sofa in fabric
• FANTASTIC VALUE FOR MONEY
WAS £699 **£559**

QUADRANT

DEPARTMENT STORES

220 Moulsham Street, Chelmsford

01245 490101

George Yard, Braintree

01376 321303

f X @

www.quadrantstores.co.uk

Part of Chelmsford Store Cooperative Society Limited

NATIONAL GRID ELECTRICITY TRANSMISSION PLC SECTION 46 OF THE PLANNING ACT 2008 (AS AMENDED) REGULATION 4, THE INFRASTRUCTURE PLANNING (APPLICATIONS: PRESCRIBED FORMS AND PROCEDURE) REGULATIONS 2009

NOTICE PUBLICISING A PROPOSED APPLICATION FOR A DEVELOPMENT CONSENT ORDER FOR NORWICH TO TILBURY

Notice is hereby given that National Grid Electricity Transmission plc ("National Grid") of National Grid House, Warwick Technology Park, Solihull Hill, Warwick, CV34 6DA intend to apply to the Secretary of State for a Development Consent Order ("DCO") under Section 27 of the Planning Act 2008 (as amended) to authorise the construction of Norwich to Tilbury.

Norwich to Tilbury (the "Project") is a proposal by National Grid to upgrade the electricity transmission system in East Angles between Norwich and Tilbury. The Project includes a new 400 kV AC ("400 kV") electricity transmission line of approximately 154 kilometres ("km") in overall length from Norwich Main Substation and Tilbury Substation via Broomfield Substation.

National Grid will consult on all aspects of the proposed development for the Project, including:

- approximately 155 km of new overhead line supported on approximately 510 steel lattice pylons (approximately 50 metres ("m") in height) some of which are gable (physically up to 15 m in height) within proposed Cable Sailing End ("CSE") compounds, or existing or proposed substations
- approximately 25 km of 400 kV underground cabling some of which is located through the Dedham Vale National Landscape (formerly known as Dedham Vale AONB)
- six new CSE compounds, each with a permanent access, to connect the overhead line to the underground cables
- a new 400 kV East Angles Connection Node ("EACN") substation, with a new permanent access, on the Titching Peninsula. This is proposed to be an Air Insulated Switchgear ("AIS") substation
- substation extension works at the existing Norwich Main, and Broomfield substations and works within the existing Tilbury Substation to connect and support operation of the new transmission connection
- temporary works associated with the construction of the Project.

An alternative design of the Waveney Valley referred to as the Waveney Valley Alternative) is also being considered and is the subject of consultation and ongoing assessment. This design alternative, if taken forward, would result in changes to those elements of the Project set out below. This would include:

- installation of approximately 157 km of new 400 kV overhead line
- installation of approximately 27 km of 400 kV underground cabling (some of which is located through the Dedham Vale National Landscape)
- six new CSE compounds (each with a permanent access) to connect the overhead line to the underground cables
- All works listed above would be consistent with other alternatives. In other words, the Waveney Valley Alternative, if taken forward and based on the 2024 preferred draft alignment would comprise approximately 2 km less new 400 kV overhead line and approximately an additional 2 km of 400kV underground cabling and two additional new CSE compounds, each with a permanent access, to connect the overhead line to the underground cables.

Third party utility diversions and / or modifications would also be required to facilitate the construction of the Project. There would also be land required for mitigation, compensation and enhancement of the environment including biodiversity net gains.

As well as the permanent infrastructure, land would also be required temporarily for construction activities including for example working areas for construction equipment and machinery, site offices, welfare, storage and temporary construction access.

The Project would be designed, constructed and operated in accordance with applicable health and safety legislation. The Project would also need to comply with design safety standards including the National Electricity Transmission System ("NETS") Security and Quality of Supply Standard, which sets out the criteria and methodology for planning and operating the NETS. This includes a suite of National Grid policies and processes, which contain details on design standards required to be met when developing, constructing and operating assets such as proposed for the Project.

The proposed application will seek authorisation for the compulsory acquisition of land and interests in and rights over land, overriding easements and other rights, the temporary use of land, and other ancillary powers.

An Environmental Statement will therefore be submitted as part of the proposed application, which will contain information about the environmental effects of the Project.

All documents, plans and maps showing the nature and location of the proposed development, including the preliminary environmental information, will be available to download free of charge from 12:00 noon on 10 April 2024 until 11:59pm 18 June 2024 on <https://www.nationalgrid.com/uk> (via the document library page).

Reference copies of certain documents showing the nature and location of the proposed development will also be available to view free of charge from 12:00 noon on 10 April 2024 at the following inspection points in the vicinity of the Project for the duration of the consultation (until 18 June 2024):

Location	Address	Opening hours
Long Stratton Library	The Street Long Stratton NR13 2UL	Monday - 11am-7pm Tuesday - 1pm-7pm Wednesday - 1am-7pm (unstaffed) Thursday - 1pm-7pm Friday - 1am-7pm (unstaffed) Saturday - 11am-4pm Sunday - 10am-4pm (unstaffed)
Norwich Library	Unit 3 The Forum Millennium Plain Norwich NR2 1AR	Monday - Friday 10am-7pm Saturday - 10am-5pm
Tuckwood Library	Roblin Hood Road Tates NR4 6SE	Monday - 10am - 7pm (unstaffed) Tuesday - 11am-7pm Wednesday - 10am-7pm (unstaffed) Thursday - 10am-7pm (unstaffed) Friday - 11am-7pm Saturday - 10am-4pm Sunday - 10am-4pm (unstaffed)

Deas Library	Church Street Deas PE22 4DD	Monday - 10am-7pm Tuesday - 1am-7pm Wednesday - 10am-7pm Thursday - 10am-7pm Friday - 10am-7pm Saturday - 10am-7pm Sunday - 10am-4pm
Stovermarket Library	Milton Road Stovermarket PE14 1TX	Monday - Closed Tuesday - 8.30am-6.45pm Wednesday - 8.30am-5.45pm Thursday - 8.30am-5.45pm Friday - 8.30am-6.30pm Saturday - 8.30am-4pm Sunday - 10am-4pm
Capel St Mary Library	Wigan Hall The Street Capel St Mary PE9 2EF	Monday - Closed Tuesday - 10am-12.30pm, 2pm-5.30pm Wednesday and Thursday - 10am-5.30pm Friday - 2pm-5.30pm Saturday - 10am-5pm Sunday - 10am-5pm
Coggeshall Library	The Friends Meeting House Stamford Street Coggeshall CO6 1UH	Monday - Closed Tuesday - 2pm-5.30pm Wednesday - Closed Thursday - 10am-5.30pm Friday - Closed Saturday - 10am-5pm Sunday - Closed
Chelmsford Library	Market Road Chelmsford CM1 1QH	Monday - 10am-5.30pm Tuesday - 10am-5.30pm Wednesday - 10am-5.30pm Thursday - 10am-5.30pm Friday - 10am-5.30pm Saturday - 10am-5pm Sunday - 10.30am-1.30pm
Colchester Library	Trinity Square Colchester CO1 1JS	Monday - 10am-5.30pm Tuesday - 10am-5.30pm Wednesday - 10am-5.30pm Thursday - 10am-5.30pm Friday - 10am-5.30pm Saturday - 10am-5pm Sunday - 10am-4pm
Tilbury Library	Civic Square Tilbury RM16 9AD	Monday - 10am-1pm and 2pm-5pm Tuesday - Closed Wednesday - 10am-1pm and 2pm-5pm Thursday - Sunday - Closed
Greenstead Library	Howburn Avenue Colchester CO4 3QZ	Monday - 10am-5.30pm Tuesday - 10am-5.30pm Wednesday - Closed Thursday - 10am-5.30pm Friday - Closed Saturday - 10am-5pm Sunday - Closed
Stanway Library	10 Mills Road Stanway CO3 0RH	Monday - Closed Tuesday - 2pm-7pm Wednesday - Closed Thursday - 10am-1pm Friday - Closed Saturday - 10am-1pm Sunday - Closed
Prillygate Library	Prillygate Road Colchester CO3 4ED	Monday - Closed Tuesday - 10am-7pm Wednesday - 10am-7pm Thursday - Closed Friday - 10am-5.30pm Saturday - 10am-5pm Sunday - Closed
Wheatsheaf Library	104/6 High Street Wheatsheaf CO7 9AB	Monday - Closed Tuesday - 2pm-7pm Wednesday - Closed Thursday - 10am-5.30pm Friday - Closed Saturday - 10am-5pm Sunday - Closed

Prior to attending these locations, it is advised opening times are checked.

Requests for paper copies of the technical documents will be reviewed on a case-by-case basis. To cover printing costs a reasonable copying charge may apply, to be paid for by the recipient and up to a maximum value of £500 for the whole suite of consultation documents. Please get in touch with us using the details below if you would like a printed or alternative format copy of materials.

How to respond to the consultation

The consultation is running between 12:00 noon on 10 April 2024 and 11:59pm on 18 June 2024.

Responses to the consultation can be submitted in the following ways:

- online via the Project's website (<https://www.nationalgrid.com/uk>)
- submitting a paper copy of the Feedback questionnaire or submitting a free text letter or email
- by post at Freeport N10 T
- by email (public@nig-consultation.com).

A printed copy of the consultation Feedback questionnaire can be requested by contacting the Project team on the details below. National Grid must receive all responses by 11:59pm on 18 June 2024 to ensure their consideration. Please note that responses are likely to be made public, but that contact/personal details will be redacted.

When deciding on the final form of the proposed application for a DCO for the Project, National Grid will consider any response to this publicity or the consultation that is received before the specified deadline.

National Grid may be required to make copies of representations available to the Secretary of State. However, National Grid will request that personal details are not placed on the public record. Personal details will be held securely in accordance with the Data Protection Act 2018 and will be used solely in connection with the consultation process and the development of the Project and, except as noted above, will not be disclosed to any third parties. National Grid's privacy policy can be found on its website: <https://www.nationalgrid.com/privacy-policy>.

If you have any questions about the Project or the consultation, please get in touch:

Email: public@nig-consultation.com, Telephone: 0800 915 2437

Find, save and share **Public Notices** that affect you in your local area.

Stay informed...

To place a public notice, please email: publicnoticesteam@reachplc.com

Public Notice Portal

visit publicnoticeportal.uk

Planning	Alcohol & Licensing
<p>CHELMSFORD CITY COUNCIL Planning (Listed Buildings and Conservation Areas) Act 1969 Town and Country Planning (Development Management Procedure) Order 2015</p> <p>Notice is given that the Local Planning Authority has received the following application:</p> <p>Development within a designated conservation area</p> <p>65 Duke Street Chelmsford Essex CM1 1LW Painted mural on the side of the building. Ref No. 24/00452/ADW</p> <p>2-4 Handel Road Chelmsford Essex CM2 0EU Change of use from hotel (G1) to 13 bedroom HMO (G4), including external landscaping and construction of a bin store. Ref No. 24/00462/FUL</p> <p>Development which affects a listed building. Brookings Church Road West Hemmingfield Chelmsford Essex CM2 8JU Renovation of existing garage section to install oak frame with a slate roof and new windows. Ref No. 24/00430/FUL & Ref No. 24/00434/LBC</p> <p>Development which affects the setting of a listed building. Woodgate Farm Little Waltham Road Springfield Chelmsford Essex CM1 7TG Conversion and extension of disused agricultural buildings for commercial use (Class E) with associated works including parking and landscaping. Ref No. 24/00486/FUL</p> <p>Development within a designated conservation area which also affects the setting of a listed building. The Old Sack Store Hawk Hill Riddenden Wickford Essex SS81 7RE Variation of condition 2 of Planning Permission 23/00693/FUL (Part demolition and replacement to create auction house and antique centre), to alter the roof design and fenestration. Ref No. 23/00663/573/1</p> <p>These applications can be viewed on our website at www.chelmsford.gov.uk/planning or at the Council offices in Duke Street, Chelmsford during normal opening hours.</p> <p>Comments can be submitted on the website or by writing to the Council at R0, Box 7544, Chelmsford, CM1 1UE, quoting the application number, by 15 May 2024.</p> <p>Please note that comments submitted will be available for the public to read, and if an appeal is lodged will be passed to the Secretary of State. Please see our website for further information.</p> <p>ADVERTISEMENTS:</p> <p>The Council gives warning, pursuant to its powers under Section 225 of the Town and Country Planning Act 1960, that it will remove or obliterate any placard or poster displayed illegally within the administrative boundaries of Chelmsford City Council.</p> <p>Paul Brookes, Director of Sustainable Communities</p>	<p>Licensing Act 2003</p> <p>PUBLIC NOTICE FOR A APPLICATION TO GRANT A PREMISES LICENCE.</p> <p>We Annals Bistro of Pan Food Service of 1 Can Bridge Way Chelmsford CM2 0WP hereby give notice that we have applied for a premises licence in respect of Sale, Supply of Alcohol as follows:</p> <p>Sale or Supply of Alcohol</p> <p>Background Music entertainment</p> <p>Opening Hours Monday to Sunday 10:00 - 24:00</p> <p>No other changes are applied for other than those listed above.</p> <p>Any interested party or responsible authority may make representations on this application in writing to the Licensing Section, Chelmsford City Council, Civic Centre, Duke Street, Chelmsford Essex CM1 1JE or by emailing licensing@chelmsford.gov.uk by no later than 09 May 2024. (26 Days after the application is submitted to Licensing)</p> <p>The full application can be arranged for viewing upon request with the licensing department. It is an offence knowingly or recklessly to make false statement in connection with and application punishable on summary conviction by a fine.</p> <p><small>2024 05 09 10:05</small></p>
	<p>LICENSING ACT 2003</p> <p>PUBLIC NOTICE FOR A APPLICATION TO GRANT/ VARY A PREMISES LICENCE (Under Section 17 of the Act)</p> <p>We Event Operations Ltd trading as The Colson Project of Third Floor, 1 Old Billingsgate Walk, London, EC3N 6DK, hereby give notice that we have applied for a Premises Licence in respect of licensed event as follows:-</p> <ul style="list-style-type: none"> - Outdoor music festival at Hylands Estate, CM2 8FS on 16 August 2024, 16 August 2025 and 17 August 2025 where live music will be performed and alcohol served. <p>No other changes are applied for other than those listed above.</p> <p>Any interested party or responsible authority may make representations on this application in writing to the Licensing Section, Chelmsford City Council, Civic Centre, Duke Street, Chelmsford, Essex, CM1 1JE or by emailing licensing@chelmsford.gov.uk by not later than 09 May 2024 (26 days after the application is submitted to Licensing)</p> <p>The full application can be arranged for viewing upon request with the licensing department. It is an offence knowingly or recklessly to make a false statement in connection with an application punishable on summary conviction by a fine.</p>

Any item any price free online

Time to think about booking online

marketplace live.co.uk

Your local place to buy and sell

Appendix C

Copies of statutory consultation extension section 47 newspaper notices

38

EAST ANGLIAN DAILY TIMES

WEDNESDAY JUNE 12, 2024

NATIONAL GRID ELECTRICITY TRANSMISSION PLC SECTION 48 OF THE PLANNING ACT 2008 (AS AMENDED) REGULATION 4, THE INFRASTRUCTURE PLANNING (APPLICATIONS, PRESCRIBED FORMS AND PROCEDURE) REGULATIONS 2009 NOTICE PUBLISHING A PROPOSED APPLICATION FOR A DEVELOPMENT CONSENT ORDER FOR NORWICH TO TILBURY

National Grid is extending statutory consultation on its proposals for Norwich to Tilbury until 11:59pm on Friday 26 July 2024. Any feedback previously submitted during this consultation remains valid, but any further feedback or comments are welcome.

Notice is hereby given that National Grid Electricity Transmission plc ("National Grid") of National Grid House, Warwick Technology Park, Galloway Hill, Warwick, CV34 6DA intends to apply to the Secretary of State for a Development Consent Order ("DCO") under Section 37 of the Planning Act 2008 (as amended) to authorise the construction of Norwich to Tilbury.

Norwich to Tilbury ("the Project") is a proposal by National Grid to upgrade the electricity transmission system in East Angles between Norwich and Tilbury. The Project includes a new 400 kilovolt ("kV") electricity transmission connection of approximately 184 kilometres ("km") in overall length from Norwich Main Substation and Tilbury Substation via Bramford Substation. National Grid will consult on all aspects of the proposed development for the Project, including:

- approximately 120 km of new overhead line supported on approximately 510 steel lattice pylons (approximately 50 metres ("m") in height) some of which are gantries (typically up to 15 m in height) within proposed Cable Sealing Grid ("CSG") compounds, or existing or proposed substations
- approximately 25 km of 400 kV underground cabling some of which is located through the Dedham Vale National Landscape (formerly known as Dedham Vale AONB)
- six new CSG compounds, each with a permanent access, to connect the overhead lines to the underground cables
- a new 400 kV East Anglia Connection Node ("EACN") substation, with a new permanent access, on the Tending Peninsula. This is proposed to be an Air Insulated Switchgear ("AIS") substation
- substation extension works at the existing Norwich Main, and Bramford substations and works within the existing Tilbury Substation to connect and support operation of the new transmission connection
- temporary works associated with the construction of the Project.

An alternative design at the Waveney Valley (referred to as the Waveney Valley Alternative) is also being considered and is the subject of consultation and ongoing assessment. This design alternative, if taken forward, would result in changes to those elements of the Project set out below. This would instead comprise:

- installation of approximately 157 km of new 400 kV overhead line
- installation of approximately 27 km of 400 kV underground cabling (some of which is located through the Dedham Vale National Landscape)
- eight new CSG compounds (each with a permanent access) to connect the overhead lines to the underground cables.

All works listed above would be consistent with either alternative.

In other words, the Waveney Valley Alternative, if taken forward and based on the 2024 preferred draft alignment would comprise approximately 2 km less new 400 kV overhead line and approximately an additional 2 km of 400kV underground cabling and two additional new CSG compounds, each with a permanent access, to connect the overhead lines to the underground cables.

Third party utilities diversions and / or modifications would also be required to facilitate the construction of the Project. There would also be land required for mitigation, compensation and enhancement of the environment including Biodiversity Net Gain.

As well as the permanent infrastructure, land would also be required temporarily for construction activities including for example working areas for construction equipment and machinery, site offices, welfare, storage and temporary construction access.

The Project would be designed, constructed and operated in accordance with applicable health and safety legislation. The Project would also need to comply with design safety standards including the National Electricity Transmission System ("NETS") Security and Quality of Supply Standard, which sets out the criteria and methodology for planning and operating the NETS. This informs a suite of National Grid policies and processes, which contain details on design standards required to be met when designing, constructing and operating assets such as proposed for the Project.

The proposed application will seek authorisation for the compulsory acquisition of land and interests in and rights over land, overriding easements and other rights, the temporary use of land, and other ancillary powers.

The Project is an Environmental Impact Assessment ("EIA") development, as defined by the Infrastructure Planning (Environmental Impact Assessment) Regulations 2017 (as amended). An Environmental Statement will therefore be submitted as part of the proposed application, which will contain information about the environmental effects of the Project.

All documents, plans and maps showing the nature and location of the proposed development, including the preliminary environmental information, will be available to download free of charge from 12:00 noon on 10 April 2024 until 11:59pm on Friday 26 July 2024 on <http://www.nationalgrid.com/uk> (via the document library page).

Reference copies of certain documents showing the nature and location of the proposed development will also be available to view free of charge from 12:00 noon on 10 April 2024 at the following inspection points in the vicinity of the Project for the duration of the consultation (until Friday 26 July 2024):

Location	Address	Opening hours
Long Melford Library	18a St James Long Melford NR15 2JL	Monday - 11am-7pm, Tuesday - 12pm-7pm Wednesday - 9am-7pm (unstaffed) Thursday - 1pm-7pm, Friday - 9am-7pm (unstaffed) Saturday - 11am-4pm, Sunday - 10am-4pm (unstaffed).
Norwich Library	Unit 3 The Forum Millennium Plain Norwich NR2 1AJ	Monday - Friday - 10am-7pm, Saturday - 9am-5pm
Tackwood Library	Robin Hood Road Eaton NR4 6DX	Monday - 9am - 7pm (unstaffed) Tuesday - 11am-7pm, Wednesday - 9am-7pm (unstaffed) Thursday - 9am-7pm (unstaffed) Friday - 11am-7pm, Saturday - 10am-4pm Sunday - 10am-4pm (unstaffed).
Diss Library	Church Street Diss IP22 4DD	Monday - 10am-7pm, Tuesday - 9am-7pm Wednesday - 10am-7pm, Thursday - 10am-7pm Friday - 10am-7pm, Saturday - 10am-7pm Sunday - 10am-4pm
Stowmarket Library	Milton Road Stowmarket IP14 1EX	Monday - Closed Tuesday - 8.30am-6.45pm, Wednesday - 8.30am-6.45pm Thursday - 8.30am-5.45pm, Friday - 8.30am-6.30pm Saturday - 8.30am-6pm, Sunday - 10am-4pm.
Capel St Mary Library	Village Hall The Street Capel St Mary IP27 2LT	Monday - Closed Tuesday - 9am-12.30pm, 2pm-5.30pm Wednesday and Thursday - 9am-12.30pm Friday - 10am-5.30pm, Saturday - 10am-5pm Sunday - 10am-3pm.
Coggeshall Library	The Friends Meeting House Barnham Street Coggeshall CO6 1UH	Monday - Closed, Tuesday - 2pm-5.30pm Wednesday - Closed, Thursday - 9am-5.30pm Friday - Closed, Saturday - 9am-5pm Sunday - Closed.
Chelmsford Library	Market Road Chelmsford CM1 1QH	Monday - 9am-5.30pm, Tuesday - 9am-5.30pm Wednesday - 9am-5.30pm, Thursday - 9am-7pm Friday - 9am-5.30pm, Saturday - 9am-5pm Sunday - 10.30am-1.30pm
Colchester Library	Teatly Square Colchester CO1 1JB	Monday - 9am-5.30pm, Tuesday - 9am-5.30pm Wednesday - 9am-7pm, Thursday - 9am-5.30pm Friday - 9am-5.30pm, Saturday - 9am-5pm Sunday - 1pm-4pm
Tilbury Library	Clare Square Tilbury RM18 8AD	Monday - 10am-1pm and 2pm-6pm Tuesday - Closed Wednesday - 10am-1pm and 2pm-5pm Thursday - Sunday - Closed
Greenstead Library	Weythorne Avenue Colchester CO4 3QE	Monday - 9am-5.30pm, Tuesday - 9am-5.30pm Wednesday - Closed, Thursday - 9am-5.30pm Friday - Closed, Saturday - 9am-5pm Sunday - Closed
Stanway Library	16 Villa Road Stanway CO2 6RH	Monday - Closed Tuesday - 9am-7pm, Wednesday - 9am-7pm Thursday - 9am-7pm, Friday - Closed Saturday - 9am-1pm, Sunday - Closed
Prethgate Library	Prethgate Road Colchester CO3 4ED	Monday - Closed, Tuesday - 9am-7pm Wednesday - 9am-6.30pm, Thursday - Closed Friday - 9am-5.30pm, Saturday - 9am-5pm Sunday - Closed
Wivenhoe Library	164/6 High Street Wivenhoe CO7 6AR	Monday - Closed, Tuesday - 2pm-7pm Wednesday - 9am-7pm, Thursday - 9am-7pm Friday - Closed, Saturday - 9am-6pm Sunday - Closed

Prior to attending these locations, it is advised opening times are checked.

Requests for paper copies of the technical documents will be reviewed on a case-by-case basis. To cover printing costs a reasonable copying charge may apply, to be paid for by the recipient and up-to a maximum value of £500 for the whole suite of consultation documents. Please get in touch with us using the details below if you would like a printed or alternative format copy of materials.

How to respond to the consultation

This consultation is running between 12:00 noon on 10 April 2024 and 11:59pm on Friday 26 July 2024. Responses to the consultation can be submitted in the following ways:

- online via the Project's website (<http://www.nationalgrid.com/uk>)
- scanning a paper copy of the Feedback questionnaire or submitting a free text letter or email
- by post at Freepost N TO 7
- by email (contact@nationalgrid.com).

A printed copy of the consultation Feedback questionnaire can be requested by contacting the Project team on the details below.

National Grid must receive all responses by 11:59pm on Friday 26 July 2024 to ensure their consideration. Please note that responses are likely to be made public, but that contact/personal details will be redacted. When deciding on the final form of the proposed application for a DCO for the Project, National Grid will consider any response to this publicity or the consultation that is received before the specified deadline. National Grid may be required to make certain of non-confidentiality available to the Secretary of State. However, National Grid will ensure that non-confidential details are not shared on the public record. Personal details will be held separately in accordance with the Data Protection Act 2018 and will be used solely in connection with the consultation process and the development of this Project and, except as noted above, will not be disclosed to any third parties. National Grid's privacy policy can be found on its website: <https://www.nationalgrid.com/uk/privacy-policy>. If you have any questions about the Project or the consultation, please get in touch:

Email: contact@nationalgrid.com

Telephone: 0800 315 2497

**NATIONAL GRID ELECTRICITY TRANSMISSION PLC SECTION 46 OF THE PLANNING ACT 2008 (AS AMENDED)
REGULATION 4, THE INFRASTRUCTURE PLANNING (APPLICATIONS: PRESCRIBED FORMS AND PROCEDURE) REGULATIONS 2009
NOTICE PUBLICISING A PROPOSED APPLICATION FOR A DEVELOPMENT CONSENT ORDER FOR NORWICH TO TILBURY**

National Grid is extending statutory consultation on its proposals for Norwich to Tilbury until 11:59pm on Friday 26 July 2024. Any feedback previously submitted during this consultation remains valid, but any further feedback or comments are welcome.

Norwich is hereby given that National Grid Electricity Transmission plc ("National Grid") of National Grid House, Warwick Technology Park, Galloway Hill, Warwick, CV34 4DA intends to apply to the Secretary of State for a Development Consent Order ("DCO") under Section 37 of the Planning Act 2008 (as amended) to authorise the construction of Norwich to Tilbury.

Norwich to Tilbury (the "Project") is a proposal by National Grid to upgrade the electricity transmission system in East Angles between Norwich and Tilbury. The Project includes a new 400 kilowatt ("kW") electricity transmission connection of approximately 184 kilometres ("km") in overall length from Norwich Main Substation and Tilbury Substation via Bramford Substation. National Grid will consult on all aspects of the proposed development for the Project, including:

- approximately 150 km of new overhead line supported on approximately 510 steel lattice pylons (approximately 50 metres ("m") in height) some of which are gantries (typically up to 15 m in height) within proposed Cable Sealing End ("CSE") compounds, or existing or proposed substations
- approximately 25 km of 400 kV underground cabling some of which is located through the Dedham Vale National Landscape (formerly known as Dedham Vale AONB)
- six new CSE compounds, each with a permanent access, to connect the overhead lines to the underground cables
- a new 400 kV East Anglia Connection Node ("EACN") substation, with a new permanent access, on the Tendring Peninsula. This is proposed to be an Air Insulated Switchgear ("AIS") substation
- a substation extension works at the existing Norwich Main and Bramford substations and works within the existing Tilbury Substation to support operation of the new transmission connection
- temporary works associated with the construction of the Project.

An alternative design of the Waveney Valley (referred to as the Waveney Valley Alternative) is also being considered and is the subject of consultation and ongoing assessment. This design alternative, if taken forward, would result in changes to those elements of the Project set out below. This would include comprise:

- installation of approximately 157 km of new 400 kV overhead line
- installation of approximately 27 km of 400 kV underground cabling (some of which is located through the Dedham Vale National Landscape)
- eight new CSE compounds (each with a permanent access) to connect the overhead lines to the underground cables.

All works listed above would be consistent with either alternative.

In other words, the Waveney Valley Alternative, if taken forward and based on the 2024 preferred draft alignment would comprise approximately 2 km less new 400 kV overhead line and approximately an additional 2 km of 400 kV underground cabling and two additional new CSE compounds, each with a permanent access, to connect the overhead lines to the underground cables.

Third party utilities diversions and / or modifications would also be required to facilitate the construction of the Project. There would also be land required for mitigation, compensation and enhancement of the environment including Biodiversity Net Gain.

As well as the permanent infrastructure, land would also be required temporarily for construction activities including for example working areas for construction equipment and machinery, site offices, welfare, storage and temporary construction access.

The Project would be designed, constructed and operated in accordance with applicable health and safety legislation. The Project would also need to comply with design safety standards including the National Electricity Transmission System ("NETS") Safety and Quality of Supply Standard, which sets out the criteria and methodology for planning and operating the NETS. This informs a suite of National Grid policies and processes, which contain details on design standards required to be met when designing, constructing and operating assets such as proposed for the Project.

The proposed application will seek authorisation for the compulsory acquisition of land and interests in and rights over land, overriding easements and other rights, the temporary use of land, and other ancillary powers.

The Project is an Environmental Impact Assessment ("EIA") development, as defined by the Infrastructure Planning (Environmental Impact Assessment) Regulations 2017 (as amended). An Environmental Statement will therefore be submitted as part of the proposed application, which will contain information about the environmental effects of the Project.

All documents, plans and maps showing the nature and location of the proposed development, including the preliminary environmental information, will be available to download free of charge from 12:00 noon on 10 April 2024 until 11:59pm on Friday 26 July 2024 on <http://www.nationalgrid.com/n-t> (via the document library page).

Reference copies of certain documents showing the nature and location of the proposed development will also be available to view free of charge from 12:00 noon on 10 April 2024 at the following inspection points in the vicinity of the Project for the duration of the consultation (until Friday 26 July 2024):

Location	Address	Opening hours
Long Stratton Library	The Street Long Stratton NR15 2JL	Monday - 11am-7pm, Tuesday - 1pm-7pm Wednesday - 8am-7pm (unstaffed) Thursday - 1pm-7pm, Friday - 8am-7pm (unstaffed) Saturday - 11am-4pm, Sunday - 10am-4pm (unstaffed)
Norwich Library	Unit 3 The Forum Millersmead Place Norwich NR2 1AR	Monday - Friday - 10am-7pm, Saturday - 9am-5pm
Taibowick Library	Rush Wood Road Gates NR4 6BX	Monday - 8am - 7pm (unstaffed) Tuesday - 11am-7pm, Wednesday - 8am-7pm (unstaffed) Thursday - 8am-7pm (unstaffed) Friday - 11am-7pm, Saturday - 10am-4pm Sunday - 10am-4pm (unstaffed)
Des Library	Church Street Des IP22 4DD	Monday - 10am-7pm, Tuesday - 8am-7pm Wednesday - 10am-7pm, Thursday - 10am-7pm Friday - 10am-7pm, Saturday - 10am-7pm Sunday - 10am-4pm
Stowmarket Library	Milton Road Stowmarket IP14 1EX	Monday - Closed Tuesday - 8.30am-6.45pm, Wednesday - 8.30am-6.45pm Thursday - 8.30am-5.45pm, Friday - 8.30am-6.30pm Saturday - 8.30am-4pm, Sunday - 10am-4pm
Capel St Mary Library	Wilese Hall The Street Capel St Mary IP9 2EF	Monday - Closed Tuesday - 8am-12.30pm, 2pm-5.30pm Wednesday and Thursday - 8am-12.30pm Friday - 2pm-5.30pm, Saturday - 9am-3pm Sunday - 10am-3pm
Coppeshall Library	The Friends Meeting House Stanhelm Street Coppeshall CO6 1UH	Monday - Closed, Tuesday - 2pm-5.30pm Wednesday - Closed, Thursday - 9am-5.30pm Friday - Closed, Saturday - 9am-5pm Sunday - Closed
Chelmsford Library	Market Road Chelmsford CM1 1TA	Monday - 9am-5.30pm, Tuesday - 9am-5.30pm Wednesday - 9am-5.30pm, Thursday - 9am-7pm Friday - 9am-5.30pm, Saturday - 9am-5pm Sunday - 10.30am-1.30pm
Colchester Library	Tinley Square Colchester CO1 1JS	Monday - 9am-5.30pm, Tuesday - 9am-5.30pm Wednesday - 9am-7pm, Thursday - 9am-5.30pm Friday - 9am-5.30pm, Saturday - 9am-5pm Sunday - 12pm-4pm
Tilbury Library	Civic Square Tilbury RM18 8AD	Monday - 10am-1pm and 2pm-6pm Tuesday - Closed Wednesday - 10am-1pm and 2pm-6pm Thursday - Sunday - Closed
Greenstead Library	Hawthorn Avenue Colchester CO4 3QE	Monday - 9am-5.30pm, Tuesday - 9am-5.30pm Wednesday - Closed, Thursday - 9am-5.30pm Friday - Closed, Saturday - 9am-5pm Sunday - Closed
Stonway Library	16 Villa Road Stonway CO5 9HH	Monday - Closed Tuesday - 2pm-7pm, Wednesday - Closed Thursday - 9am-1pm, Friday - Closed Saturday - 9am-1pm, Sunday - Closed
Prethypate Library	Prethypate Road Colchester CO3 4EQ	Monday - Closed, Tuesday - 9am-7pm Wednesday - 9am-5.30pm, Thursday - Closed Friday - 9am-5.30pm, Saturday - 9am-5pm Sunday - Closed
Wivenhoe Library	104/6 High Street Wivenhoe CO7 9AB	Monday - Closed, Tuesday - 2pm-7pm Wednesday - Closed, Thursday - 9am-5.30pm Friday - Closed, Saturday - 9am-5pm Sunday - Closed

Prior to attending these locations, it is advised opening times are checked.

Requests for paper copies of the technical documents will be reviewed on a case-by-case basis. To cover printing costs a reasonable copying charge may apply, to be paid for by the recipient and up-to a maximum value of £500 for the whole suite of consultation documents. Please get in touch with us using the details below if you would like a printed or alternative format copy of materials.

How to respond to the consultation

The consultation is running between 12:00 noon on 10 April 2024 and 11:59pm on Friday 26 July 2024. Responses to the consultation can be submitted in the following ways:

- online via the Project's website (<http://www.nationalgrid.com/n-t>)
- scanning a paper copy of the Feedback questionnaire or submitting a free text letter or email
- by post at Freepost N T O T
- by email (contact@nationalgrid.com).

A printed copy of the consultation Feedback questionnaire can be requested by contacting the Project team on the details below.

National Grid must receive all responses by 11:59pm on Friday 26 July 2024 to ensure their consideration. Please note that responses are likely to be made public, but that contact/personal details will be redacted. When deciding on the final form of the proposed application for a DCO for the Project, National Grid will consider any response to this publicly or the consultation that is received before the specified deadline.

National Grid may be required to make copies of representations available to the Secretary of State. However, National Grid will request that personal details are not placed on the public record. Personal details will be held securely in accordance with the Data Protection Act 2018 and will be used solely in connection with the consultation process and the development of this Project and, except as noted above, will not be disclosed to any third parties. National Grid's privacy policy can be found on its website: <https://www.nationalgrid.com/privacy-policy>. If you have any questions about the Project or the consultation, please get in touch:

Email: contact@nationalgrid.com Telephone: 0800 915 246



THE GAZETTE

LONDON GAZETTE

CONTAINING ALL NOTICES PUBLISHED ONLINE ON
12 JUNE 2024

PRINTED ON 13 JUNE 2024 | NUMBER 64421
PUBLISHED BY AUTHORITY | ESTABLISHED 1665
WWW.THEGAZETTE.CO.UK

Contents

State/11402*

Royal family/

Parliament Assemblies & Government/

Honours & Awards/

Church/11403*

Environment & infrastructure/11404*

Health & medicine/

Other Notices/11428*

Money/11430*

Companies/11431*

People/11480*

Terms & Conditions/11505*

* Containing all notices published online on 12 June 2024

**SOUTH GLOUCESTERSHIRE COUNCIL
PLANNING (LISTED BUILDINGS AND CONSERVATION AREAS)
ACT 1990, SECTIONS 69 & 70**

ALMONDSBURY CONSERVATION AREA

NOTICE IS HEREBY GIVEN that on the 30 April 2024, South Gloucestershire Council, under powers conferred on them by Sections 69 (1), (2) and (4) and in accordance with section 70 of the Planning (Listed Buildings and Conservation Areas) Act 1990, as amended, has determined to vary the Lower Almondsbury Conservation Area by extending the boundary and amending the name to Almondsbury Conservation Area. This followed a public consultation on the Almondsbury Conservation Area Character Appraisal and Management Plan between the 11th October 2023 until 26th November 2023.

Areas of extension to the boundary of the said Conservation Area occur at: East of the A38 (Gloucester Road) including The Hill, Townsend Lane, Lower Court Road and Sundays Hill. A copy of the map showing the above designated Conservation Area, including extensions to the boundary, is provided below, and can also be accessed via: www.southglos.gov.uk/conservationareas

A Conservation Area is an area of special architectural or historic interest, the character or appearance of which it is desirable to preserve or enhance. The principal effects of this area being designated as Conservation Area are as follows:

1. The Council is under a duty to prepare proposals to ensure the preservation or enhancement of the area.
2. Buildings or structures which are in a conservation area are subject to stricter controls over demolition than when buildings are outside of a conservation area.
3. Special publicity must be given to planning applications for development in the area.
4. In carrying out any functions under the Planning Acts the Council and the Secretary of State are required to take into account the desirability of preserving or enhancing the character or appearance of the area.
5. Six weeks' notice must be given to the Council before works are carried out to any trees in the area.
6. Permitted development rights under the Town and Country Planning (General Permitted Development) (England) Order 2015 (as amended), are more restricted within a Conservation Area.

A copy of the Almondsbury Conservation Area Character Appraisal and Management Plan and a map of the Conservation Area boundary may be inspected, free of charge during normal office hours, from the South Gloucestershire Council Offices, Badminton Road, Yate, BS37 5AF or online at: www.southglos.gov.uk/conservationareas



Dated: 12/06/24

Nigel Riglar, Executive Director, Place

(4642490)

**SOUTH NORFOLK COUNCIL
PLANNING (LISTED BUILDINGS AND CONSERVATION AREAS)
ACT 1990, SECTION 69**

HEDENHAM AND DITCHINGHAM HALL CONSERVATION AREA

NOTICE IS GIVEN under the provisions of Section 69 of the above Act that South Norfolk Council, after consulting with those affected, resolved on 20th May 2024 to amend the boundary of Hedenham and Ditchingham Hall Conservation Area.

The principal effects of being included within a conservation area are as follows:

The Council is under a duty to prepare proposals to ensure the preservation or enhancement of the area. Permission from the Council may be required for the demolition of buildings in the area. Special publicity must be given to planning applications for development in the area. In carrying out any functions under the Planning Acts (and in particular in determining applications for planning permission), the Council and the Secretary of State are required to take into account the desirability of preserving or enhancing the character or appearance of the area. Six weeks' notice must be given to the Council before works are carried out to any tree in the area.

SCHEDULE

List of additional properties to be included within the conservation area:

Earsham Road, NR35 2DF: Bilthe Cottage, Hedenham Cottage, Marshory, Old Leaf Cottage, Willow Farm, Annex at Willow Farm, Willow Farm Barns Willow Farm Cottage, The Threshing Barn.

Norwich Road, NR35 2JZ: Hedenham Green

Sexton Road, NR35 2DG: 69, 70, 71

A map showing the revised boundary is contained within the Conservation Area Appraisal and Management Guidelines for the conservation area, available to view during normal office hours at the Council's offices: Horizon Business Centre, Peachman Way, Norwich NR7 0WF, or via the web site: <https://www.southnorfolkandbroadland.gov.uk/conservation-areas-south-norfolk> or by e-mail planning@southnorfolkandbroadland.gov.uk

Ben Burgess on behalf of South Norfolk Council

Dated 12 June 2024

(4642494)

**NATIONAL GRID ELECTRICITY TRANSMISSION PLC
SECTION 48 OF THE PLANNING ACT 2008 (AS AMENDED)**

REGULATION 4, THE INFRASTRUCTURE PLANNING

(APPLICATIONS: PRESCRIBED FORMS AND PROCEDURE)

REGULATIONS 2009

NOTICE PUBLICISING A PROPOSED APPLICATION FOR A

DEVELOPMENT CONSENT ORDER FOR NORWICH TO TILBURY

National Grid is extending statutory consultation on its proposals for Norwich to Tilbury until 11:59pm on Friday 26 July 2024. Any feedback previously submitted during this consultation remains valid, but any further feedback or comments are welcome.

Notice is hereby given that National Grid Electricity Transmission plc ("National Grid") of National Grid House, Warwick Technology Park, Gallows Hill, Warwick, CV34 6DA intends to apply to the Secretary of State for a Development Consent Order ("DCO") under Section 37 of the Planning Act 2008 (as amended) to authorise the construction of Norwich to Tilbury.

Norwich to Tilbury (the "Project") is a proposal by National Grid to upgrade the electricity transmission system in East Anglia between Norwich and Tilbury. The Project includes a new 400 kilovolt ("kV") electricity transmission connection of approximately 184 kilometres ("km") in overall length from Norwich Main Substation and Tilbury Substation via Bramford Substation. National Grid will consult on all aspects of the proposed development for the Project, including:

- approximately 159 km of new overhead line supported on approximately 510 steel lattice pylons (approximately 50 metres ("m") in height) some of which are gantries (typically up to 15 m in height) within proposed Cable Sealing End ("CSE") compounds, or existing or proposed substations
- approximately 25 km of 400 kV underground cabling some of which is located through the Dedham Vale National Landscape (formerly known as Dedham Vale AONB)
- six new CSE compounds, each with a permanent access, to connect the overhead lines to the underground cables
- a new 400 kV East Anglia Connection Node ("EACN") substation, with a new permanent access, on the Tendring Peninsula. This is proposed to be an Air Insulated Switchgear ("AIS") substation
- substation extension works at the existing Norwich Main, and Bramford substations and works within the existing Tilbury Substation to connect and support operation of the new transmission connection
- temporary works associated with the construction of the Project.

An alternative design at the Waveney Valley (referred to as the Waveney Valley Alternative) is also being considered and is the subject of consultation and ongoing assessment. This design alternative, if taken forward, would result in changes to those elements of the Project set out below. This would instead comprise:

- Installation of approximately 157 km of new 400 kV overhead line

• Installation of approximately 27 km of 400 kV underground cabling (some of which is located through the Dedham Vale National Landscape)

• eight new CSE compounds (each with a permanent access) to connect the overhead lines to the underground cables.

All works listed above would be consistent with either alternative. In other words, the Waveney Valley Alternative, if taken forward and based on the 2024 preferred draft alignment would comprise approximately 2 km less new 400 kV overhead line and approximately an additional 2 km of 400kV underground cabling and two additional new CSE compounds, each with a permanent access, to connect the overhead lines to the underground cables.

Third party utilities diversions and / or modifications would also be required to facilitate the construction of the Project. There would also be land required for mitigation, compensation and enhancement of the environment including Biodiversity Net Gain.

As well as the permanent infrastructure, land would also be required temporarily for construction activities including for example working areas for construction equipment and machinery, site offices, welfare, storage and temporary construction access.

The Project would be designed, constructed and operated in accordance with applicable health and safety legislation. The Project would also need to comply with design safety standards including the National Electricity Transmission System ("NETS") Security and Quality of Supply Standard, which sets out the criteria and methodology for planning and operating the NETS. This informs a suite of National Grid policies and processes, which contain details on design standards required to be met when designing, constructing and operating assets such as proposed for the Project.

The proposed application will seek authorisation for the compulsory acquisition of land and interests in and rights over land, overriding easements and other rights, the temporary use of land, and other ancillary powers.

The Project is an Environmental Impact Assessment ("EIA") development, as defined by the Infrastructure Planning (Environmental Impact Assessment) Regulations 2017 (as amended). An Environmental Statement will therefore be submitted as part of the proposed application, which will contain information about the environmental effects of the Project.

All documents, plans and maps showing the nature and location of the proposed development, including the preliminary environmental information, will be available to download free of charge from 12:00 noon on 10 April 2024 until 11:59pm on Friday 26 July 2024 on <http://www.nationalgrid.com/n-t> (via the document library page).

Reference copies of certain documents showing the nature and location of the proposed development will also be available to view free of charge from 12:00 noon on 10 April 2024 at the following inspection points in the vicinity of the Project for the duration of the consultation (until Friday 26 July 2024):

Location	Address	Opening hours
Diss Library	Church Street Diss IP22 4DD	Monday - 10am-7pm Tuesday - 8am-7pm Wednesday - 10am-7pm Thursday - 10am-7pm Friday - 10am-7pm Saturday - 10am-7pm Sunday - 10am-4pm
Stowmarket Library	Milton Road Stowmarket IP14 1EX	Monday - Closed Tuesday - 8.30am-6.45pm Wednesday - 8.30am-5.45pm Thursday - 8.30am-5.45pm Friday - 8.30am-6.30pm Saturday - 8.30am-4pm Sunday - 10am-4pm.
Capel St Mary Library	Village Hall The Street Capel St Mary IP9 2EF	Monday - Closed Tuesday - 9am-12.30pm, 2pm-5.30pm Wednesday and Thursday - 9am-12.30pm Friday - 2pm-5.30pm Saturday - 9am-3pm Sunday - 10am-3pm.
Coggeshall Library	The Friends Meeting House Stoneham Street Coggeshall CO6 1UH	Monday - Closed Tuesday - 2pm-5.30pm Wednesday - Closed Thursday - 9am-5.30pm Friday - Closed Saturday - 9am-5pm Sunday - Closed.
Chelmsford Library	Market Road Chelmsford CM1 1QH	Monday - 9am-5.30pm Tuesday - 9am-5.30pm Wednesday - 9am-5.30pm Thursday - 9am-7pm Friday - 9am-5.30pm Saturday - 9am-5pm Sunday - 10.30am-1.30pm
Colchester Library	Trinity Square Colchester CO1 1JB	Monday - 9am-5.30pm Tuesday - 9am-5.30pm Wednesday - 9am-7pm Thursday - 9am-5.30pm Friday - 9am-5.30pm Saturday - 9am-5pm Sunday - 1pm-4pm
Norwich Library	Unit 3 The Forum Millenium Plain Norwich NR2 1AW	Monday - Friday - 10am-7pm Saturday - 9am-5pm
Tuckswold Library	Robin Hood Road Eaton NR4 6BX	Monday - 8am - 7pm (unstaffed) Tuesday - 11am-7pm Wednesday - 8am-7pm (unstaffed) Thursday - 8am-7pm (unstaffed) Friday - 11am-7pm Saturday - 10am-4pm Sunday - 10am-4pm (unstaffed).
Tilbury Library	Civic Square Tilbury RM18 8AD	Monday - 10am-1pm and 2pm-5pm Tuesday - Closed Wednesday - 10am-1pm and 2pm-5pm

Location	Address	Opening hours	
Greenstead Library	Hawthorn Avenue Colchester CO4 3QE	Thursday - Sunday - Closed	<div>process and the development of this Project and, except as noted above, will not be disclosed to any third parties. National Grid's privacy policy can be found on its website: https://www.nationalgrid.com/privacy-policy. If you have any questions about the Project or the consultation, please get in touch: Email: contact@n-lsnationalgrid.com Telephone: 0800 915 2497 (4642874)</div> <div>Property & land</div> <div>PROPERTY DISCLAIMERS</div> <div>T S Ref: BV22410317/5/TRB</div> <div>NOTICE OF COMMON LAW DISCLAIMER</div> <div>1. In this Notice the following shall apply: Bankrupt's Name: Paul Sinclair Date of Bankruptcy Order: 22 April 2022 Property/Asset: Any interest in the Leasehold property as described as being 125 Rawlthorne Avenue, Manchester (M18 7GA) under Title Number MAN104143 Treasury Solicitor: The Solicitor for the Affairs of His Majesty's Treasury of 1 Ruskinn Square, Croydon CR0 2WF (DX 325801 Croydon 51) 2. The Treasury Solicitor as nominee for the Crown in whom an interest in the above property vested following a notice of disclaimer under Article 288 of the Insolvency (Northern Ireland) Order 1989 by the Official Receiver as Trustee dated 22 April 2024 hereby disclaims the Crown's title (if any) in the above property the vesting of which having come to his notice on 3 May 2024. Assistant Treasury Solicitor (Section 3 Treasury Solicitor Act 1876) Dated 7 June 2024 (4642901)</div> <div>T S Ref: BV22410317/4/TRB</div> <div>NOTICE OF COMMON LAW DISCLAIMER</div> <div>1. In this Notice the following shall apply: Bankrupt's Name: Paul Sinclair Date of Bankruptcy Order: 22 April 2022 Property/Asset: Any interest in the Leasehold property as described as being 123 Rawlthorne Avenue, Manchester (M18 7GA) under Title Number MAN104115 Treasury Solicitor: The Solicitor for the Affairs of His Majesty's Treasury of 1 Ruskinn Square, Croydon CR0 2WF (DX 325801 Croydon 51) 2. The Treasury Solicitor as nominee for the Crown in whom an interest in the above property vested following a notice of disclaimer under Article 288 of the Insolvency (Northern Ireland) Order 1989 by the Official Receiver as Trustee dated 22 April 2024 hereby disclaims the Crown's title (if any) in the above property the vesting of which having come to his notice on 3 May 2024. Assistant Treasury Solicitor (Section 3 Treasury Solicitor Act 1876) Dated 7 June 2024 (4642902)</div> <div>T S Ref: BV22410317/3/TRB</div> <div>NOTICE OF COMMON LAW DISCLAIMER</div> <div>1. In this Notice the following shall apply: Bankrupt's Name: Paul Sinclair Date of Bankruptcy Order: 22 April 2022 Property/Asset: Any interest in the Leasehold property as described as being 119 Rawlthorne Avenue, Manchester (M18 7GA) under Title Number MAN104147 Treasury Solicitor: The Solicitor for the Affairs of His Majesty's Treasury of 1 Ruskinn Square, Croydon CR0 2WF (DX 325801 Croydon 51) 2. The Treasury Solicitor as nominee for the Crown in whom an interest in the above property vested following a notice of disclaimer under Article 288 of the Insolvency (Northern Ireland) Order 1989 by the Official Receiver as Trustee dated 22 April 2024 hereby disclaims the Crown's title (if any) in the above property the vesting of which having come to his notice on 3 May 2024. Assistant Treasury Solicitor (Section 3 Treasury Solicitor Act 1876) Dated 7 June 2024 (4642903)</div>
		Monday - 9am-5.30pm	
		Tuesday - 9am-5.30pm	
		Wednesday - Closed	
		Thursday - 9am-5.30pm	
		Friday - Closed	
		Saturday - 9am-5pm	
Sunday - Closed			
Starway Library	10 Villa Road Starway CO3 6RH	Monday - Closed	
		Tuesday - 2pm-7pm	
		Wednesday - Closed	
		Thursday - 9am-1pm	
		Friday - Closed	
		Saturday - 9am-1pm	
		Sunday - Closed	
Prettygate Library	Prettygate Road Colchester CO3 4EQ	Monday - Closed	
		Tuesday - 9am-7pm	
		Wednesday - 9am-5.30pm	
		Thursday - Closed	
		Friday - 9am-5.30pm	
		Saturday - 9am-5pm	
		Sunday - Closed	
Wivenhoe Library	104/6 High Street Wivenhoe CO7 9AB	Monday - Closed	
		Tuesday - 2pm-7pm	
		Wednesday - Closed	
		Thursday - 9am-5.30pm	
		Friday - Closed	
		Saturday - 9am-5pm	
		Sunday - Closed	

Prior to attending these locations, it is advised opening times are checked.

Requests for paper copies of the technical documents will be reviewed on a case by-case basis. To cover printing costs a reasonable copying charge may apply, to be paid for by the recipient and up-to a maximum value of £200 for the whole suite of consultation documents. Please get in touch with us using the details below if you would like a printed or alternative format copy of materials.

How to respond to the consultation

The consultation is running between 12:00 noon on 10 April 2024 and 11:59pm on Friday 26 July 2024. Responses to the consultation can be submitted in the following ways:

- online via the Project's website (<http://www.nationalgrid.com/n-4>)
- scanning a paper copy of the Feedback questionnaire or submitting a free text letter or email
- by post at Freepost N TO T
- by email (contact@n-lsnationalgrid.com).

A printed copy of the consultation Feedback questionnaire can be requested by contacting the Project team on the details below.

National Grid must receive all responses by 11:59pm on Friday 26 July 2024 to ensure their consideration. Please note that responses are likely to be made public, but that contact/personal details will be redacted. When deciding on the final form of the proposed application for a DCO for the Project, National Grid will consider any response to this publicity or the consultation that is received before the specified deadline.

National Grid may be required to make copies of representations available to the Secretary of State. However, National Grid will request that personal details are not placed on the public record. Personal details will be held securely in accordance with the Data Protection Act 2018 and will be used solely in connection with the consultation

The sad rise of the sigma male

by G2



Raducanu makes a winning return in Nottingham

Sport



Wednesday
12 June 2024
£3.00
From £2.30 for subscribers

The Guardian

News provider of the year

Tories' 'implausible' £17bn tax giveaway condemned

Labour accuses Sunak of 'cosplaying Liz Truss' in Conservative manifesto

Peter Walker
Pippa Crewer

Rishi Sunak has unveiled a crystal tax giveaway as the centrepiece of the Conservative manifesto, an offer that was immediately condemned for being "implausible" and mainly benefiting wealthy taxpayers.

The policy programme set out by the prime minister, seen by many Tory MPs as possibly the party's last big chance to win over voters, contained few big surprises and was centred around cuts to national insurance and stamp duty, higher thresholds for child benefit and help for pensioners.

Launching the manifesto at the Silverstone motor racing circuit in Northamptonshire, Sunak accepted he faced an uphill task in convincing voters, not least after his early departure from 10-day campaigning last week.

"I'm not blind to the fact that people are frustrated with our party and frustrated with me," the prime minister said. "But in cutting taxes, he insisted, 'we are the party of Margaret Thatcher and Nigel Lawson, a party which always put business and money'."

However, with the tax cuts costing £17.2bn a year by 2026-27 and much of the money coming from cracking down on tax avoidance and slashing the welfare bill by as yet uncertain means, this package varied there was a big risk the cuts would not add up.

Hours after Sunak launched the manifesto, Labour produced its own response, which predicted a £55.4bn annual shortfall by the end of the parliament. Rachel Reeves, the shadow chancellor, said Sunak was "cosplaying Liz Truss" and risked sparking another rise in mortgage rates.

Reversing the manifesto, Sunak announced another 2p cut to national insurance contributions (NICs) and the



▲ Rishi Sunak walks on stage for yesterday's manifesto launch at Silverstone motor racing circuit in Northamptonshire

Biden's son guilty in cocaine gun trial

Robert Tall

Joe Biden vowed to "love and support" his son Hunter yesterday after he was found guilty on all three counts relating to buying a handgun while being a user of crack cocaine.

The jury reached its verdict after three hours of deliberation over two days. It followed a week-long trial in the Biden family's home town of Wilmington, Delaware, that featured several key pieces of testimony about the president's son's drug habit from some of his closest relatives.

Hunter Biden chose not to take the witness stand in his own defence. He received the verdict in court as his friends and family, including the first lady, Jill Biden – Hunter Biden's stepmother – stood in support.

After the verdict, he expressed gratitude for his wife, Melissa Cohen Biden, his family and friends. "I am most grateful today for the love and support I experienced this last week from Melissa, my family, my friends, and my community that I am disappointed by the outcome."

"Recovery is possible by the grace of God, and I am blessed to experience that gift one day at a time."

Biden's attorney, Alberto Gonzales, said they were "naturally disappointed" by the verdict but respected the process and would "sign every page of the legal record before available."

Joe Biden said: "I will accept the outcome of this

Deadly trade
The migrant children used as foot soldiers by drug cartels in Europe

News Page 26 →

**NATIONAL GRID ELECTRICITY TRANSMISSION PLC
SECTION 48 OF THE PLANNING ACT 2008 (AS AMENDED)
REGULATION 4, THE INFRASTRUCTURE PLANNING (APPLICATIONS: PRESCRIBED FORMS AND PROCEDURE) REGULATIONS 2009
NOTICE PUBLICISING A PROPOSED APPLICATION FOR A DEVELOPMENT CONSENT ORDER FOR NORWICH TO TILBURY**

National Grid is entering statutory consultation on its proposals for Norwich to Tilbury until 11:59pm on Friday 26 July 2024. Any feedback previously submitted during this consultation remains valid, but any further feedback or comments are welcome.

Notice is hereby given that National Grid Electricity Transmission plc ("National Grid") of National Grid House, Warwick Technology Park, Solihull Hill, Warwick, CV34 6DA intends to apply to the Secretary of State for a Development Consent Order (DCO) under Section 37 of the Planning Act 2008 (as amended) to authorise the construction of Norwich to Tilbury.

Norwich to Tilbury (the "Project") is a proposed National Grid to upgrade the electricity transmission system in East Angles between Norwich and Tilbury. The Project includes a new 400 kV overhead ("OH") electricity transmission connection of approximately 184 kilometres ("km") in overall length from Norwich Main Substation and Tilbury Substation via Stanford Substation. National Grid will consult on all aspects of the proposed development for the Project, including:

- approximately 158 km of new overhead line supported on approximately 510 steel lattice pylons (approximately 50 metres ("m") in height some of which are gantries typically up to 15-m in height) within proposed Cable Sealing End ("CSE") compounds, or existing or proposed substations
- approximately 25 km of 400 kV underground cabling some of which is located through the Dedham Vale National Landscape (formerly known as Dedham Vale AONB)
- six new CSE compounds, each with a permanent access, to connect the overhead line to the underground cables
- a new 400 kV East Angles Connection Node ("EACN") substation, with a new permanent access, on the Stanbury Peninsula. This is proposed to be an Air Insulated Switchgear ("AIS") substation
- substation extension works at the existing Norwich Main, and Stanbury substations and works within the existing Tilbury Substation to connect and support operation of the new transmission connection
- temporary works associated with the construction of the Project.

An alternative design at the Waveney Valley referred to as the Waveney Valley Alternative is also being considered and is the subject of consultation and ongoing assessment. This design alternative, if taken forward, would result in changes to these elements of the Project set out below. This would include complete:

- installation of approximately 157 km of new 400 kV overhead line
- installation of approximately 21 km of 400 kV underground cabling some of which is located through the Dedham Vale National Landscape
- eight new CSE compounds (each with a permanent access) to connect the overhead line to the underground cables.

All works listed above would be consistent with either alternative.

In other words, the Waveney Valley Alternative, if taken forward and based on the 2024 preferred draft alignment would comprise approximately 2 km less new 400 kV overhead line and approximately an additional 2 km of 400 kV underground cabling and six additional new CSE compounds, each with a permanent access, to connect the overhead line to the underground cables.

Third party utility diversions and / or modifications would also be required to facilitate the construction of the Project. There would also be land required for mitigation, compensation and enhancement of the environment including Deddoversley Wet Cam.

As well as the permanent infrastructure, land would also be required temporarily for construction activities including for example working areas for construction equipment and machinery, site offices, welfare, storage and temporary construction access.

The Project involves designed, constructed and operated in accordance with applicable health and safety legislation. The Project would also need to comply with design safety standards including the National Electricity Transmission System ("NETS") Security and Quality of Supply standard, which sets out the criteria and methodology for planning and operating the NETS. This includes a suite of National Grid policies and processes, which contain details on design standards required to be met when designing, constructing and operating assets such as proposed for the Project.

The proposed application will seek authorisation for the compulsory acquisition of land and interests in and rights over land, existing easements and other rights, the temporary use of land, and other ancillary powers.

The Project is an Environmental Impact Assessment ("EIA") development, as defined by the Infrastructure Planning (Environmental Impact Assessment) Regulations 2017 (as amended). An Environmental Statement will therefore be submitted as part of the proposed application, which will contain information about the environmental effects of the Project.

All documents, plans and maps showing the nature and location of the proposed development, including the preliminary environmental information, will be available to download free of charge from 12:00 noon on 30 April 2024 until 11:59pm on Friday 26 July 2024 on <https://www.nationalgrid.com/uk/infrastructure/development-consent-orders> (also the document library page).

Reference copies of certain documents showing the nature and location of the proposed development will also be available to view free of charge from 12:00 noon on 18 April 2024 at the following inspection points in the vicinity of the Project for the duration of the consultation until Friday 26 July 2024:

Location	Address	Opening hours
Long Stratton Library	The Street, Long Stratton NR11 5 2JL	Monday - 11am-7pm Tuesdays - 1pm-7pm Wednesdays - 9am-7pm (unstaffed) Thursdays - 10am-7pm Fridays - 9am-7pm (unstaffed) Saturdays - 11am-4pm Sundays - 10am-4pm (unstaffed)
Norwich Library	Unit 3, The Forum, Millennium Place, Norwich NR2 1AW	Monday - Friday - 10am-7pm, Saturday - 9am-5pm
Tacklesford Library	Roden Hood Road, Eaton NR4 9BB	Monday - 9am - 7pm (unstaffed), Tuesday - 11am-7pm Wednesday - 9am-7pm (unstaffed), Thursday - 9am-7pm (unstaffed) Friday - 11am-7pm, Saturday - 10am-4pm, Sunday - 10am-4pm (unstaffed)
Dea Library	Church Street, Dea NR2 8DD	Monday - 10am-7pm, Tuesday - 9am-7pm, Wednesday - 10am-7pm Thursday - 10am-7pm, Friday - 10am-7pm, Saturday - 10am-7pm Sunday - 10am-4pm
Stonewick Library	Milton Road, Stonewick IP14 1DE	Monday - Closed, Tuesday - 8.30am-6.45pm, Wednesday - 8.30am-6.45pm Thursday - 8.30am-6.45pm, Friday - 8.30am-6.30pm, Saturday - 8.30am-4pm Sunday - 10am-4pm
Capel St Mary Library	Widge Hall, The Street, Capel St Mary IP9 9EF	Monday - Closed, Tuesday - 9am-12.30pm, 3pm-5.30pm, Wednesday and Thursday - 9am-12.30pm Friday - 9am-5.30pm, Saturday - 9am-4pm, Sunday - 10am-4pm
Coppeshall Library	The Friends Meeting House, Stoneham Street Coppeshall CO6 1UH	Monday - Closed, Tuesday - 2pm-5.30pm, Wednesday - Closed Thursday - 9am-5.30pm, Friday - Closed, Saturday - 9am-5pm, Sunday - Closed
Charnford Library	Market Road, Charnford GR1 1QH	Monday - 9am-5.30pm, Tuesday - 9am-5.30pm, Wednesday - 9am-5.30pm Thursday - 9am-7pm, Friday - 9am-5.30pm, Saturday - 9am-5pm, Sunday - 10.30am-1.30pm
Colchester Library	Trinity Square, Colchester, CO1 1JB	Monday - 9am-5.30pm, Tuesday - 9am-5.30pm, Wednesday - 9am-7pm Thursday - 9am-5.30pm, Friday - 9am-5.30pm, Saturday - 9am-5pm, Sunday - 1pm-4pm
Tilbury Library	Oslo Square, Tilbury RM11 5 6AD	Monday - 10am-1pm and 2pm-5pm, Tuesday - Closed Wednesday - 10am-1pm and 2pm-5pm, Thursday - Sunday - Closed
Greenstead Library	Hamfords Avenue, Colchester CO4 3DE	Monday - 9am-5.30pm, Tuesday - 9am-5.30pm, Wednesday - Closed Thursday - 9am-5.30pm, Friday - Closed, Saturday - 9am-4pm, Sunday - Closed
Stanway Library	10 Villa Road, Stanway CO3 9PH	Monday - Closed, Tuesday - 2pm-7pm, Wednesday - Closed Thursday - 9am-7pm, Friday - Closed, Saturday - 9am-7pm, Sunday - Closed
Reddysgate Library	Reddysgate Road, Colchester CO3 8EQ	Monday - Closed, Tuesday - 9am-7pm, Wednesday - 9am-5.30pm, Thursday - Closed Friday - 9am-5.30pm, Saturday - 9am-4pm, Sunday - Closed
Wire club Library	10th Wg 1 Lane, Wire club CO1 8WB	Monday - Closed, Tuesday - 1pm-7pm, Wednesday - Closed Thursday - 9am-5.30pm, Friday - Closed, Saturday - 9am-5pm, Sunday - Closed

Please to attending these locations, if it is not open during these times are checked.

Requests for paper copies of the technical documents will be reviewed on a case-by-case basis. To cover printing costs a reasonable copying charge may apply, to be paid for by the recipient and up to a maximum value of £500 for the whole suite of consultation documents. Please get in touch with us using the details below if you would like a printed or alternative format copy of materials.

How to respond to the consultation

The consultation is running between 12:00 noon on 18 April 2024 and 11:59pm on Friday 26 July 2024. Responses to the consultation can be submitted in the following ways:

- online via the Project's website (<https://www.nationalgrid.com/uk>)
- receiving a paper copy of the Feedback questionnaire or submitting a free text letter or email
- by post at Freeport NCT
- by email contact@n-nationalgrid.com.

A printed copy of the consultation Feedback questionnaire can be requested by contacting the Project team on the details below.

National Grid must receive all responses by 11:59pm on Friday 26 July 2024 to ensure their consideration. Please note that responses are likely to be made public, but that correct/personal details will be redacted. When deciding on the best form of the proposed application for a DCO for the Project, National Grid will consider any responses to this publicly or the consultation that is received before the specified deadline.

National Grid may be required to make copies of representations available to the Secretary of State. However, National Grid will request that personal details are not placed on the public record. Personal details will be held securely in accordance with the Data Protection Act 2018 and will be used solely in connection with the consultation process and the development of the Project and, except as noted above, will not be disclosed to any third parties. National Grid's privacy policy can be found on its website <https://www.nationalgrid.com/privacy-policy>. If you have any questions about the Project or the consultation, please get in touch.

Email: contact@n-nationalgrid.com Telephone: 0800 915 2057

**NATIONAL GRID ELECTRICITY TRANSMISSION PLC SECTION 48 OF THE PLANNING ACT 2008 (AS AMENDED)
REGULATION 4, THE INFRASTRUCTURE PLANNING (APPLICATIONS: PRESCRIBED FORMS AND PROCEDURE) REGULATIONS 2009
NOTICE PUBLICISING A PROPOSED APPLICATION FOR A DEVELOPMENT CONSENT ORDER FOR NORWICH TO TILBURY**

National Grid is extending statutory consultation on its proposals for Norwich to Tilbury until 11:59pm on Friday 26 July 2024. Any feedback previously submitted during this consultation remains valid, but any further feedback or comments are welcome.

Notice is hereby given that National Grid Electricity Transmission plc ("National Grid") of National Grid House, Warwick Technology Park, Gallows Hill, Warwick, CV34 6DA intends to apply to the Secretary of State for a Development Consent Order ("DCO") under Section 37 of the Planning Act 2008 (as amended) to authorise the construction of Norwich to Tilbury.

Norwich to Tilbury (the "Project") is a proposal by National Grid to upgrade the electricity transmission system in East Anglia between Norwich and Tilbury. The Project includes a new 400 kilovolt ("kV") electricity transmission connection of approximately 164 kilometres ("km") in overall length from Norwich Main Substation and Tilbury Substation via Bramford Substation. National Grid will consult on all aspects of the proposed development for the Project, including:

- approximately 159 km of new overhead line supported on approximately 510 steel lattice pylons (approximately 50 metres ("m") in height) some of which are gantries (typically up to 15 m in height) within proposed Cable Sealing End ("CSE") compounds, or existing or proposed substations
- approximately 25 km of 400 kV underground cabling some of which is located through the Dedham Vale National Landscape (formerly known as Dedham Vale AONB)
- six new CSE compounds, each with a permanent access, to connect the overhead lines to the underground cables
- a new 400 kV East Anglia Connection Node ("EACN") substation, with a new permanent access, on the Tendring Peninsula. This is proposed to be an Air Insulated Switchgear ("AIS") substation
- substation extension works at the existing Norwich Main, and Bramford substations and works within the existing Tilbury Substation to connect and support operation of the new transmission connection
- temporary works associated with the construction of the Project.

An alternative design at the Waveney Valley (referred to as the Waveney Valley Alternative) is also being considered and is the subject of consultation and ongoing assessment. This design alternative, if taken forward, would result in changes to those elements of the Project set out below. This would instead comprise:

- installation of approximately 157 km of new 400 kV overhead line
- installation of approximately 27 km of 400 kV underground cabling (some of which is located through the Dedham Vale National Landscape)
- eight new CSE compounds (each with a permanent access) to connect the overhead lines to the underground cables.

All works listed above would be consistent with either alternative.

In other words, the Waveney Valley Alternative, if taken forward and based on the 2024 preferred draft alignment would comprise approximately 2 km less new 400 kV overhead line and approximately an additional 2 km of 400kV underground cabling and two additional new CSE compounds, each with a permanent access, to connect the overhead lines to the underground cables.

Third party utilities diversions and / or modifications would also be required to facilitate the construction of the Project. There would also be land required for mitigation, compensation and enhancement of the environment including Biodiversity Net Gain.

As well as the permanent infrastructure, land would also be required temporarily for construction activities including for example working areas for construction equipment and machinery, site offices, welfare, storage and temporary construction access.

The Project would be designed, constructed and operated in accordance with applicable health and safety legislation. The Project would also need to comply with design safety standards including the National Electricity Transmission System ("NETS") Security and Quality of Supply Standard, which sets out the criteria and methodology for planning and operating the NETS. This informs a suite of National Grid policies and processes, which contain details on design standards required to be met when designing, constructing and operating assets such as proposed for the Project.

The proposed application will seek authorisation for the compulsory acquisition of land and interests in and rights over land, overriding easements and other rights, the temporary use of land, and other ancillary powers.

The Project is an Environmental Impact Assessment ("EIA") development, as defined by the Infrastructure Planning (Environmental Impact Assessment) Regulations 2017 (as amended). An Environmental Statement will therefore be submitted as part of the proposed application, which will contain information about the environmental effects of the Project.

All documents, plans and maps showing the nature and location of the proposed development, including the preliminary environmental information, will be available to download free of charge from 12:00 noon on 10 April 2024 until 11:59pm on Friday 26 July 2024 on <http://www.nationalgrid.com/n-t> (via the document library page).

Reference copies of certain documents showing the nature and location of the proposed development will also be available to view free of charge from 12:00 noon on 10 April 2024 at the following inspection points in the vicinity of the Project for the duration of the consultation (until Friday 26 July 2024):

Location	Address	Opening hours
Long Stratton Library	The Street Long Stratton NR15 2XJ	Monday - 11am-7pm, Tuesdays - 1pm-7pm Wednesday - 8am-7pm (unstaffed) Thursday - 1pm-7pm, Friday - 8am-7pm (unstaffed) Saturday - 11am-4pm, Sunday - 10am-4pm (unstaffed).
Norwich Library	Unit 3 The Forum Millennium Plain Norwich NR2 1AW	Monday - Friday - 10am-7pm, Saturday - 9am-5pm
Tuckswood Library	Robin Hood Road Eaton NR4 6BX	Monday - 8am - 7pm (unstaffed) Tuesday - 11am-7pm, Wednesday - 8am-7pm (unstaffed) Thursday - 8am-7pm (unstaffed) Friday - 11am-7pm, Saturday - 10am-4pm Sunday - 10am-4pm (unstaffed).
Diss Library	Church Street Diss IP22 4DD	Monday - 10am-7pm, Tuesday - 8am-7pm Wednesday - 10am-7pm, Thursday - 10am-7pm Friday - 10am-7pm, Saturday - 10am-7pm Sunday - 10am-4pm
Stowmarket Library	Milton Road Stowmarket IP14 1EX	Monday - Closed Tuesday - 8.30am-6.45pm, Wednesday - 8.30am-5.45pm Thursday - 8.30am-5.45pm, Friday - 8.30am-6.30pm Saturday - 8.30am-4pm, Sunday - 10am-4pm.
Capel St Mary Library	Village Hall The Street Capel St Mary IP9 2EF	Monday - Closed Tuesday - 9am-12.30pm, 2pm-5.30pm Wednesday and Thursday - 9am-12.30pm Friday - 2pm-5.30pm, Saturday - 9am-3pm Sunday - 10am-3pm.
Coggeshall Library	The Friends Meeting House Stoneham Street Coggeshall CO6 1UH	Monday - Closed, Tuesday - 2pm-5.30pm Wednesday - Closed, Thursday - 9am-5.30pm Friday - Closed, Saturday - 9am-5pm Sunday - Closed.
Chelmsford Library	Market Road Chelmsford CM1 1QH	Monday - 9am-5.30pm, Tuesday - 9am-5.30pm Wednesday - 9am-5.30pm, Thursday - 9am-7pm Friday - 9am-5.30pm, Saturday - 9am-5pm Sunday - 10.30am-1.30pm
Colchester Library	Trinity Square Colchester CO1 1JB	Monday - 9am-5.30pm, Tuesday - 9am-5.30pm Wednesday - 9am-7pm, Thursday - 9am-5.30pm Friday - 9am-5.30pm, Saturday - 9am-5pm Sunday - 1pm-4pm
Tilbury Library	Civic Square Tilbury RM18 8AD	Monday - 10am-1pm and 2pm-5pm Tuesday - Closed Wednesday - 10am-1pm and 2pm-5pm Thursday - Sunday - Closed
Greenstead Library	Hawthorn Avenue Colchester CO4 3QE	Monday - 9am-5.30pm, Tuesday - 9am-5.30pm Wednesday - Closed, Thursday - 9am-5.30pm Friday - Closed, Saturday - 9am-5pm Sunday - Closed
Stanway Library	10 Villa Road Stanway CO3 0RH	Monday - Closed Tuesday - 2pm-7pm, Wednesday - Closed Thursday - 9am-1pm, Friday - Closed Saturday - 9am-1pm, Sunday - Closed
Prettygate Library	Prettygate Road Colchester CO3 4EQ	Monday - Closed, Tuesday - 9am-7pm Wednesday - 9am-5.30pm, Thursday - Closed Friday - 9am-5.30pm, Saturday - 9am-5pm Sunday - Closed
Wivenhoe Library	104/6 High Street Wivenhoe CO7 9AB	Monday - Closed, Tuesday - 2pm-7pm Wednesday - Closed, Thursday - 9am-5.30pm Friday - Closed, Saturday - 9am-5pm Sunday - Closed

Prior to attending these locations, it is advised opening times are checked.

Requests for paper copies of the technical documents will be reviewed on a case-by-case basis. To cover printing costs a reasonable copying charge may apply, to be paid for by the recipient and up-to a maximum value of £500 for the whole suite of consultation documents. Please get in touch with us using the details below if you would like a printed or alternative format copy of materials.

How to respond to the consultation

The consultation is running between 12:00 noon on 10 April 2024 and 11:59pm on Friday 26 July 2024. Responses to the consultation can be submitted in the following ways:

- online via the Project's website (<http://www.nationalgrid.com/n-t>)
- scanning a paper copy of the Feedback questionnaire or submitting a free text letter or email
- by post at Freepost N TO T
- by email (contact@n-t.nationalgrid.com).

A printed copy of the consultation Feedback questionnaire can be requested by contacting the Project team on the details below.

National Grid must receive all responses by 11:59pm on Friday 26 July 2024 to ensure their consideration. Please note that responses are likely to be made public, but that contact/personal details will be redacted. When deciding on the final form of the proposed application for a DCO for the Project, National Grid will consider any response to this publicity or the consultation that is received before the specified deadline.

National Grid may be required to make copies of representations available to the Secretary of State. However, National Grid will request that personal details are not placed on the public record. Personal details will be held securely in accordance with the Data Protection Act 2018 and will be used solely in connection with the consultation process and the development of this Project and, except as noted above, will not be disclosed to any third parties. National Grid's privacy policy can be found on its website: <https://www.nationalgrid.com/privacy-policy>. If you have any questions about the Project or the consultation, please get in touch.

Email: contact@n-t.nationalgrid.com

Telephone: 0800 915 2497

**NATIONAL GRID ELECTRICITY TRANSMISSION PLC SECTION 48 OF THE PLANNING ACT 2008 (AS AMENDED)
REGULATION 4, THE INFRASTRUCTURE PLANNING (APPLICATIONS: PRESCRIBED FORMS AND PROCEDURE) REGULATIONS 2009
NOTICE PUBLISING A PROPOSED APPLICATION FOR A DEVELOPMENT CONSENT ORDER FOR NORWICH TO TILBURY**

National Grid is extending statutory consultation on its proposals for Norwich to Tilbury until 11:59pm on Friday 26 July 2024. Any feedback previously submitted during this consultation remains valid, but any further feedback or comments are welcome.

Notice is hereby given that National Grid Electricity Transmission plc ("National Grid") of National Grid House, Warwick Technology Park, Gallows Hill, Warwick, CV34 6DA intends to apply to the Secretary of State for a Development Consent Order ("DCO") under Section 37 of the Planning Act 2008 (as amended) to authorise the construction of Norwich to Tilbury.

Norwich to Tilbury (the "Project") is a proposal by National Grid to upgrade the electricity transmission system in East Anglia between Norwich and Tilbury. The Project includes a new 400 kilovolt ("kV") electricity transmission connection of approximately 184 kilometres ("km") in overall length from Norwich Main Substation and Tilbury Substation via Bramford Substation. National Grid will consult on all aspects of the proposed development for the Project, including:

- approximately 159 km of new overhead line supported on approximately 510 steel lattice pylons (approximately 50 metres ("m") in height) some of which are gantries (typically up to 15 m in height) within proposed Cable Sealing End ("CSE") compounds, or existing or proposed substations
- approximately 25 km of 400 kV underground cabling some of which is located through the Dedham Vale National Landscape (formerly known as Dedham Vale AONB)
- six new CSE compounds, each with a permanent access, to connect the overhead lines to the underground cables
- a new 400 kV East Anglia Connection Node ("EACN") substation, with a new permanent access, on the Tendring Peninsula. This is proposed to be an Air Insulated Switchgear ("AIS") substation
- substation extension works at the existing Norwich Main, and Bramford substations and works within the existing Tilbury Substation to connect and support operation of the new transmission connection
- temporary works associated with the construction of the Project.

An alternative design at the Waveney Valley (referred to as the Waveney Valley Alternative) is also being considered and is the subject of consultation and ongoing assessment. This design alternative, if taken forward, would result in changes to those elements of the Project set out below. This would instead comprise:

- installation of approximately 157 km of new 400 kV overhead line
- installation of approximately 27 km of 400 kV underground cabling (some of which is located through the Dedham Vale National Landscape)
- eight new CSE compounds (each with a permanent access) to connect the overhead lines to the underground cables.

All works listed above would be consistent with either alternative.

In other words, the Waveney Valley Alternative, if taken forward and based on the 2024 preferred draft alignment would comprise approximately 2 km less new 400 kV overhead line and approximately an additional 2 km of 400kV underground cabling and two additional new CSE compounds, each with a permanent access, to connect the overhead lines to the underground cables.

Third party utilities diversions and / or modifications would also be required to facilitate the construction of the Project. There would also be land required for mitigation, compensation and enhancement of the environment including Biodiversity Net Gain.

As well as the permanent infrastructure, land would also be required temporarily for construction activities including for example working areas for construction equipment and machinery, site offices, welfare, storage and temporary construction access.

The Project would be designed, constructed and operated in accordance with applicable health and safety legislation. The Project would also need to comply with design safety standards including the National Electricity Transmission System ("NETS") Security and Quality of Supply Standard, which sets out the criteria and methodology for planning and operating the NETS. This informs a suite of National Grid policies and processes, which contain details on design standards required to be met when designing, constructing and operating assets such as proposed for the Project.

The proposed application will seek authorisation for the compulsory acquisition of land and interests in and rights over land, overriding easements and other rights, the temporary use of land, and other ancillary powers.

The Project is an Environmental Impact Assessment ("EIA") development, as defined by the Infrastructure Planning (Environmental Impact Assessment) Regulations 2017 (as amended). An Environmental Statement will therefore be submitted as part of the proposed application, which will contain information about the environmental effects of the Project.

All documents, plans and maps showing the nature and location of the proposed development, including the preliminary environmental information, will be available to download free of charge from 12:00 noon on 10 April 2024 until 11:59pm on Friday 26 July 2024 on <http://www.nationalgrid.com/n-t> (via the document library page).

Reference copies of certain documents showing the nature and location of the proposed development will also be available to view free of charge from 12:00 noon on 10 April 2024 at the following inspection points in the vicinity of the Project for the duration of the consultation (until Friday 26 July 2024):

Location	Address	Opening hours
Long Stratton Library	The Street Long Stratton NR15 2XJ	Monday - 11am-7pm, Tuesdays - 1pm-7pm Wednesday - 8am-7pm (unstaffed) Thursday - 1pm-7pm, Friday - 8am-7pm (unstaffed) Saturday - 11am-4pm, Sunday - 10am-4pm (unstaffed).
Norwich Library	Unit 3 The Forum Millenium Plain Norwich NR2 1AW	Monday - Friday - 10am-7pm, Saturday - 9am-5pm
Tuckwood Library	Robin Hood Road Easton NR4 6BX	Monday - 8am - 7pm (unstaffed) Tuesday - 11am-7pm, Wednesday - 8am-7pm (unstaffed) Thursday - 8am-7pm (unstaffed) Friday - 11am-7pm, Saturday - 10am-4pm Sunday - 10am-4pm (unstaffed).
Diss Library	Church Street Diss IP22 4DD	Monday - 10am-7pm, Tuesday - 8am-7pm Wednesday - 10am-7pm, Thursday - 10am-7pm Friday - 10am-7pm, Saturday - 10am-7pm Sunday - 10am-4pm
Stowmarket Library	Milton Road Stowmarket IP14 1EX	Monday - Closed Tuesday - 8.30am-6.45pm, Wednesday - 8.30am-5.45pm Thursday - 8.30am-5.45pm, Friday - 8.30am-6.30pm Saturday - 8.30am-4pm, Sunday - 10am-4pm.
Capel St Mary Library	Village Hall The Street Capel St Mary IP9 2EF	Monday - Closed Tuesday - 9am-12.30pm, 2pm-5.30pm Wednesday and Thursday - 9am-12.30pm Friday - 2pm-5.30pm, Saturday - 9am-3pm Sunday - 10am-3pm.
Coggeshall Library	The Friends Meeting House Stonham Street Coggeshall CO6 1UH	Monday - Closed, Tuesday - 2pm-5.30pm Wednesday - Closed, Thursday - 9am-5.30pm Friday - Closed, Saturday - 9am-5pm Sunday - Closed.
Chelmsford Library	Market Road Chelmsford CM1 1QH	Monday - 9am-5.30pm, Tuesday - 9am-5.30pm Wednesday - 9am-5.30pm, Thursday - 9am-7pm Friday - 9am-5.30pm, Saturday - 9am-5pm Sunday - 10.30am-1.30pm
Colchester Library	Trinity Square Colchester CO1 1JB	Monday - 9am-5.30pm, Tuesday - 9am-5.30pm Wednesday - 9am-7pm, Thursday - 9am-5.30pm Friday - 9am-5.30pm, Saturday - 9am-5pm Sunday - 1pm-4pm
Tilbury Library	Civic Square Tilbury RM18 8AD	Monday - 10am-1pm and 2pm-5pm Tuesday - Closed Wednesday - 10am-1pm and 2pm-5pm Thursday - Sunday - Closed
Greenstead Library	Hawthorn Avenue Colchester CO4 3QE	Monday - 9am-5.30pm, Tuesday - 9am-5.30pm Wednesday - Closed, Thursday - 9am-5.30pm Friday - Closed, Saturday - 9am-5pm Sunday - Closed
Stanway Library	10 Villa Road Stanway CO3 0RH	Monday - Closed Tuesday - 2pm-7pm, Wednesday - Closed Thursday - 9am-1pm, Friday - Closed Saturday - 9am-1pm, Sunday - Closed
Prettygate Library	Prettygate Road Colchester CO3 4EQ	Monday - Closed, Tuesday - 9am-7pm Wednesday - 9am-5.30pm, Thursday - Closed Friday - 9am-5.30pm, Saturday - 9am-5pm Sunday - Closed
Wivenhoe Library	104/6 High Street Wivenhoe CO7 9AB	Monday - Closed, Tuesday - 2pm-7pm Wednesday - Closed, Thursday - 9am-5.30pm Friday - Closed, Saturday - 9am-5pm Sunday - Closed

Prior to attending these locations, it is advised opening times are checked.

Requests for paper copies of the technical documents will be reviewed on a case by-case basis. To cover printing costs a reasonable copying charge may apply, to be paid for by the recipient and up-to a maximum value of £500 for the whole suite of consultation documents. Please get in touch with us using the details below if you would like a printed or alternative format copy of materials.

How to respond to the consultation

The consultation is running between 12:00 noon on 10 April 2024 and 11:59pm on Friday 26 July 2024. Responses to the consultation can be submitted in the following ways:

- online via the Project's website (<http://www.nationalgrid.com/n-t>)
- scanning a paper copy of the Feedback questionnaire or submitting a free text letter or email
- by post at Freepost N TO T
- by email (contact@n-t.nationalgrid.com).

A printed copy of the consultation Feedback questionnaire can be requested by contacting the Project team on the details below.

National Grid must receive all responses by 11:59pm on Friday 26 July 2024 to ensure their consideration. Please note that responses are likely to be made public, but that contact/personal details will be redacted. When deciding on the final form of the proposed application for a DCO for the Project, National Grid will consider any response to this publicity or the consultation that is received before the specified deadline.

National Grid may be required to make copies of representations available to the Secretary of State. However, National Grid will request that personal details are not placed on the public record. Personal details will be held securely in accordance with the Data Protection Act 2018 and will be used solely in connection with the consultation process and the development of this Project and, except as noted above, will not be disclosed to any third parties. National Grid's privacy policy can be found on its website: <https://www.nationalgrid.com/privacy-policy>. If you have any questions about the Project or the consultation, please get in touch:

Email: contact@n-t.nationalgrid.com Telephone: 0800 915 2497

Find, save and share **Public Notices** that affect you in your local area.

Stay informed...

**Public Notice Portal**To place a public notice, please email: publicnoticesteam@reachplc.com visit publicnoticeportal.uk**Planning****NATIONAL GRID ELECTRICITY TRANSMISSION PLC
SECTION 48 OF THE PLANNING ACT 2008 (AS AMENDED)
REGULATION 4, THE INFRASTRUCTURE PLANNING (APPLICATIONS: PRESCRIBED FORMS AND
PROCEDURE) REGULATIONS 2009
NOTICE PUBLICISING A PROPOSED APPLICATION FOR A DEVELOPMENT CONSENT ORDER
FOR NORWICH TO TILBURY**

National Grid is intending statutory consultation on its proposals for Norwich to Tilbury until 11:50pm on Friday 26 July 2024. Any feedback previously submitted during this consultation remains valid, but any further feedback or comments are welcome.

Notice is hereby given that National Grid Electricity Transmission plc ("National Grid") of National Grid House, Warwick Technology Park, Gatow Hill, Warwick, CV34 6DA intends to apply to the Secretary of State for a Development Consent Order ("DCO") under Section 37 of the Planning Act 2008 (as amended) to authorise the construction of Norwich to Tilbury.

Norwich to Tilbury (the "Project") is a proposal by National Grid to upgrade the electricity transmission system in East Anglia between Norwich and Tilbury. The Project includes a new 400 kV AC ("NAT") electricity transmission connection of approximately 184 kilometres ("km") in overall length from Norwich Main Substation and Tilbury Substation via Brandon Substation. National Grid will consult on all aspects of the proposed development for the Project, including:

- approximately 150 km of new overhead line supported on approximately 510 steel lattice pylons (approximately 50 metres ("m") in height) some of which are gantries (up to 15 m in height) while proposed Cable Sealing End ("CSE") compounds, or existing or proposed substations
- approximately 25 km of 400 kV underground cabling some of which is located through the Dedham Vale National Landscape (formerly known as Dedham Vale AONB)
- six new CSE compounds, each with a permanent access, to connect the overhead lines to the underground cables
- a new 400 kV East Anglia Connection Node ("EACN") substation, with a new permanent access, on the Tandridge Peninsula. This is proposed to be an Air Insulated Switchgear ("AIS") substation
- substation extension works at the existing Norwich Main, and Brandon substations and works within the existing Tilbury Substation to connect and support operation of the new transmission connection
- temporary works associated with the construction of the Project.

An alternative design at the Waveney Valley (referred to as the Waveney Valley Alternative) is also being considered and is the subject of consultation and ongoing assessment. This design alternative, if taken forward, would result in changes to those elements of the Project set out below. The would instead comprise:

- installation of approximately 157 km of new 400 kV overhead line
- installation of approximately 27 km of 400 kV underground cabling (some of which is located through the Dedham Vale National Landscape)
- eight new CSE compounds (each with a permanent access) to connect the overhead lines to the underground cables.

All works listed above would be consistent with other alternatives.

In other words, the Waveney Valley Alternative, if taken forward and based on the 2024 preferred draft alignment would comprise approximately 2 km less new 400 kV overhead line and approximately an additional 2 km of 400 kV underground cabling and two additional new CSE compounds, each with a permanent access, to connect the overhead lines to the underground cables.

Third party utilities diversions and / or modifications would also be required to facilitate the construction of the Project. There would also be land required for mitigation, compensation and enhancement of the environment including biodiversity net gain.

As well as the permanent infrastructure, land would also be required temporarily for construction activities including for example working areas for construction equipment and machinery, site offices, welfare, storage and temporary construction access.

The Project would be designed, constructed and operated in accordance with applicable health and safety legislation. The Project would also need to comply with design safety standards including the National Electricity Transmission Planning ("NETS") Security and Quality of Supply Standard, which sets out the criteria and methodology for planning and operating the NETS. This informs a suite of National Grid policies and processes, which contain details on design standards required to be met when designing, constructing and operating assets such as proposed for the Project.

The proposed application will seek authorisation for the compulsory acquisition of land and interests in and rights over land, overriding easements and other rights, the temporary use of land, and other ancillary powers.

The Project is an Environmental Impact Assessment ("EIA") development, as defined by the Infrastructure Planning (Environmental Impact Assessment) Regulations 2017 (as amended). An Environmental Statement will therefore be submitted as part of the proposed application, which will contain information about the environmental effects of the Project.

All documents, plans and maps showing the nature and location of the proposed development, including the preliminary environmental information, will be available to download free of charge from 12:00 noon on 10 April 2024 until 11:50pm on Friday 26 July 2024 on <http://www.nationalgrid.com/uk> (via the document library page).

Reference copies of certain documents showing the nature and location of the proposed development will also be available to view free of charge from 12:00 noon on 10 April 2024 at the following inspection points in the vicinity of the Project for the duration of the consultation (until Friday 26 July 2024):

Location	Address	Opening hours
Long Stratton Library	The Street Long Stratton NR15 2XJ	Monday - 11am-7pm Tuesday - 1pm-7pm Wednesday - 9am-7pm (unstaffed) Thursday - 1pm-7pm Friday - 9am-7pm (unstaffed) Saturday - 11am-4pm Sunday - 10am-4pm (unstaffed)
Norwich Library	Unit 5 The Forum Millenium Plain Norwich NR2 1RM	Monday - Friday - 10am-7pm Saturday - 9am-5pm
Tuckwood Library	Robin Road Road Salmon NR4 8BX	Monday - 9am - 7pm (unstaffed) Tuesday - 11am-7pm Wednesday - 9am-7pm (unstaffed) Thursday - 9am-7pm (unstaffed) Friday - 11am-7pm Saturday - 10am-4pm Sunday - 10am-4pm (unstaffed)
Oss Library	Church Street Oss IP22 4DD	Monday - 10am-7pm Tuesday - 9am-7pm Wednesday - 10am-7pm Thursday - 10am-7pm Friday - 10am-7pm Saturday - 10am-7pm Sunday - 10am-4pm

Stowmarket Library	Milton Road Stowmarket IP14 1EX	Monday - Closed Tuesday - 8.30am-6.45pm Wednesday - 8.30am-5.45pm Thursday - 8.30am-5.45pm Friday - 8.30am-6.30pm Saturday - 8.30am-4pm Sunday - 10am-4pm
Capel St Mary Library	Village Hall The Street Capel St Mary IP3 2EF	Monday - Closed Tuesday - 9am-12.30pm, 2pm-5.30pm Wednesday and Thursday - 9am-12.30pm Friday - 2pm-5.30pm Saturday - 9am-3pm Sunday - 10am-3pm
Coggeshall Library	The Friends Meeting House Stonham Street Coggeshall CO2 1QH	Monday - Closed Tuesday - 2pm-5.30pm Wednesday - 9am-5.30pm Thursday - 9am-5.30pm Friday - Closed Saturday - 9am-5pm Sunday - Closed
Chelmsford Library	Market Road Chelmsford CM1 1QH	Monday - 9am-5.30pm Tuesday - 9am-5.30pm Wednesday - 9am-5.30pm Thursday - 9am-7pm Friday - 9am-5.30pm Saturday - 10.30am-1.30pm Sunday - Closed
Colchester Library	Trinity Square Colchester CO1 1UB	Monday - 9am-5.30pm Tuesday - 9am-5.30pm Wednesday - 9am-7pm Thursday - 9am-5.30pm Friday - 9am-5.30pm Saturday - 9am-5pm Sunday - 1pm-4pm
Tilbury Library	Civic Square Tilbury RM18 8AD	Monday - 10am-1pm and 2pm-5pm Tuesday - Closed Wednesday - 10am-1pm and 2pm-5pm Thursday - Sunday - Closed
Greenstead Library	Haydon Avenue Colchester CO4 3GE	Monday - 9am-5.30pm Tuesday - 9am-5.30pm Wednesday - Closed Thursday - 9am-5.30pm Friday - Closed Saturday - 9am-5pm Sunday - Closed
Stanway Library	10 Villa Road Stanway CO3 0RH	Monday - Closed Tuesday - 2pm-7pm Wednesday - Closed Thursday - 9am-1pm Friday - Closed Saturday - 9am-1pm Sunday - Closed
Prottygale Library	Prottygale Road Colchester CO3 4EQ	Monday - Closed Tuesday - 9am-7pm Wednesday - 9am-5.30pm Thursday - Closed Friday - 9am-5.30pm Saturday - 9am-5pm Sunday - Closed
Wivenhoe Library	104/6 High Street Wivenhoe CO7 5AB	Monday - Closed Tuesday - 2pm-7pm Wednesday - Closed Thursday - 9am-5.30pm Friday - Closed Saturday - 9am-5pm Sunday - Closed

Prior to attending these locations, it is advised opening times are checked. Requests for paper copies of the technical documents will be reviewed on a case-by-case basis. To cover printing costs a reasonable copying charge may apply, to be paid for by the recipient and up to a maximum value of £500 for the whole suite of consultation documents. Please get in touch with us using the details below if you would like a printed or alternative format copy of materials.

How to respond to the consultation

The consultation is running between 12:00 noon on 10 April 2024 and 11:50pm on Friday 26 July 2024. Responses to the consultation can be submitted in the following ways:

- online via the Project's website (<http://www.nationalgrid.com/uk>)
- scanning a paper copy of the Feedback questionnaire or submitting a free text letter or email
- by post at Freepost N101
- by email (publicnotice@nationalgrid.com).

A printed copy of the consultation Feedback questionnaire can be requested by contacting the Project team on the details below.

National Grid must receive all responses by 11:50pm on Friday 26 July 2024 to ensure their consideration. Please note that responses are likely to be made public, but that contact/personal details will be redacted.

When deciding on the final form of the proposed application for a DCO for the Project, National Grid will consider any response to this publicity or the consultation that is received before the specified deadline. National Grid may be required to make copies of representations available to the Secretary of State.

However, National Grid will request that personal details are not placed on the public record. Personal details will be held securely in accordance with the Data Protection Act 2018 and will be used solely in connection with the consultation process and the development of this Project and, except as noted above, will not be disclosed to any third parties. National Grid's privacy policy can be found on its website: <https://www.nationalgrid.com/uk/privacy-policy>. If you have any questions about the Project or the consultation, please get in touch.

Email: publicnotice@nationalgrid.com

Telephone: 0800 915 2457

CHELMSFORD CITY COUNCIL

Planning (Listed Buildings and Conservation Areas) Act 1989
Towns and Country Planning (Development Management
Procedure) Order 2015

Notice is given that the Local Planning Authority has received the following applications:

Development within a designated conservation area.

92, Rainford Road Chelmsford CM1 2QD
Determination as to whether the prior approval is required for the proposed change of use from Offices to 7 flats.
Ref No. 24/00842/CUPAMA

Development which affects a listed building.

Mabbs Farm Mabbs Farm Lane Great Waltham Chelmsford Essex CM3 1BX Installation of a stairlift.
Ref No. 24/00559/LBC

Development which affects a listed building in a conservation area.

Boots Pharmacy 51 Moutham Street Chelmsford CM2 0HY Replacement of 2 x front fascia sign and installation of a side projecting sign.
Ref No. 24/00809/ADN

Development which affects the setting of a listed building.
Radley Green Farm Radley Green Road Rowell Chelmsford Essex CM4 0LD Variation of condition 4 to approved planning permission 24/00162/FUL.
Ref No. 24/00162/ST9

Major development.
Whitthorpe Farm Main Road Rettendon Chelmsford Essex CM3 8DL Construction of 3 new buildings consisting of 17 B8 and B1E units. Ref No. 24/00540/FUL

These applications can be viewed on our website at www.chelmsford.gov.uk/planning or at the Council offices in Duke Street, Chelmsford during normal opening hours.

Comments can be submitted on the website or by writing to the Council at R.O. Box 7544, Chelmsford, CM1 7UE, quoting the appropriate reference number, by 12 July 2024.

Please note that comments submitted will be available for the public to read, and if an appeal is lodged will be passed to the Secretary of State. Please see our website for further information.

ADVERTISEMENTS

The Council gives warning, pursuant to its powers under Section 225 of the Town and Country Planning Act 1990, that it will remove or obliterate any placard of poster displayed illegally within the administrative boundaries of Chelmsford City Council.

Paul Brooks, Director of Sustainable Communities

Probate & Trustee**NEIL BROMWICH**

(Deceased)

Pursuant to the Trustee Act 1925 any persons having a claim against or an interest in the Estate of the above named, late of 10 Upstare Drive Chelmsford, Essex, CM1 0TW, who died on 31/12/2022, are required to send written particulars thereof to the undersigned on or before 21/08/2024, after which date the Estate will be distributed having regard only to the claims and interests of which they have had notice.

BACKHOUSE SOLICITORS,
17 Dole Street, Chelmsford, CB, CM1 1JU

TERENCE WILLIAM CHARLES PILGRIM

(Deceased)

Pursuant to the Trustee Act 1925 any persons having a claim against or an interest in the Estate of the above named, late of 7 Bluns Crescent, Chelmsford, Essex, CM2 0TS, who died on 31/12/2022, are required to send written particulars thereof to the undersigned on or before 21/08/2024, after which date the Estate will be distributed having regard only to the claims and interests of which they have had notice.

BACKHOUSE SOLICITORS,
17 Dole Street, Chelmsford, CB, CM1 1JU

KENNETH THOMAS COATES

(Deceased)

Pursuant to the Trustee Act 1925 any persons having a claim against or an interest in the Estate of the above named, late of 50 Nalla Gardens, Broomfield Road, Chelmsford, Essex, CM1 4UX, who died on 21/05/2023, are required to send written particulars thereof to the undersigned on or before 21/08/2024, after which date the Estate will be distributed having regard only to the claims and interests of which they have had notice.

LLOYDS BANK PLC,
Po Box 5005, Lancing, CB, BN9 8AZ

Any item any price free online

Appendix D

Copies of targeted consultation section 47 newspaper notices

TUESDAY MARCH 18, 2025 EAST ANGLIAN DAILY TIMES 39

Public Notices

To advertise: 01603 660101 option 3 | email: ec.publicnotices@localiq.co.uk

In Association with

**Public Notice Portal**
Brought to you by Britain's Local News Media

Planning Notices | Traffic Notices | Legal Notices
Probate Notices | Other Notices | Church and Religious Notices
Tenders and Contracts | Goods Vehicle Operator Licences

OTHER

NATIONAL GRID ELECTRICITY TRANSMISSION PLC
SECTION 47 OF THE PLANNING ACT 2008 (AS AMENDED) FOR NORWICH TO TILBURY
NOTICE OF PUBLICATION OF STATEMENT OF COMMUNITY CONSULTATION

Notice is hereby given that National Grid Electricity Transmission plc ("National Grid") of National Grid House, Warwick Technology Park, Gallows Hill, Warwick, CV34 6DA has published a Statement of Community Consultation ("SoCC") for Norwich to Tilbury ("the Project") in accordance with Section 47 of the Planning Act 2008 (as amended). This is the second time the Notice of the Statement of Community Consultation has been published as it was originally published in April 2024 as part of a statutory consultation for the Project. The SoCC can be read alongside our now published additional Targeted Statutory Consultation Strategy for targeted statutory consultation on proposed changes to a part of the Project.

The Project is a proposal by National Grid to upgrade the electricity transmission system in East Anglia between Norwich and Tilbury comprising:

- a new 400 kilovolt ("kV") electricity transmission connection of approximately 180 kilometres ("km") in overall length from Norwich Main Substation via Bramford Substation and a new Tilbury North Substation, into Tilbury Substation comprising:
 - approximately 159 km of new overhead line supported on approximately 510 steel lattice pylons (approximately 50 metres ("m") in height) some of which are gantries (typically up to 15 m in height) within proposed Cable Sealing End ("CSE") compounds, or existing or proposed substations; and
 - approximately 22 km of 400 kV underground cabling some of which is located through the Dedham Vale National Landscape (formerly known as Dedham Vale AONB);
- seven new CSE compounds, each with a permanent access, to connect the overhead lines to the underground cables;
- a new 400 kV East Anglia Connection Node ("EACN") substation, with a new permanent access, on the Tending Peninsula. This is proposed to be an Air Insulated Switchgear ("AIS") substation;
- a new 400 kV Tilbury North Substation to the south of Orsett Golf Course in Thurrock with access options. This is proposed to be a Gas Insulated Switchgear ("GIS") substation;
- modifications to the existing National Grid Electricity Transmission overhead lines, including into and out of the new 400 kV Tilbury North and access options;
- substation extension works at the existing Norwich Main and Bramford substations to connect and support operation of the new transmission connection;
- and temporary works associated with the construction of the Project.

Third party utilities diversions and / or modifications would also be required to facilitate the construction of the Project. There would also be land required for mitigation, compensation and enhancement of the environment including Biodiversity Net Gain.

The Project would be designed, constructed and operated in accordance with applicable health and safety legislation. The Project would also need to comply with design safety standards including the National Electricity Transmission System ("NETS") Security and Quality of Supply Standard, which sets out the criteria and methodology for planning and operating the NETS. This informs a suite of National Grid policies and processes, which contain details on design standards required to be met when designing, constructing and operating assets such as proposed for the Project.

The proposed application will seek authorisation for the compulsory acquisition of land and interests in and rights over land, overriding easements and other rights, the temporary use of land, and other ancillary powers.

Under Section 47 of the Planning Act 2008, National Grid has a duty to consult the community on its proposals. In accordance with paragraph 6.3.1 of the Statement of Community Consultation ("SoCC") that was prepared for the statutory consultation that was held between 10 April and 26 July 2024, this targeted statutory consultation on proposed changes to the connection at Tilbury (Thurrock 3) will be undertaken, so far as relevant, practicable and proportionate for the proposed changes and the vicinity of the community and land affected, in accordance with the principles and methods set out in that SoCC.

This notice and the additional Targeted Statutory Consultation Strategy, which accompanies the SoCC, explains how National Grid will undertake the targeted statutory consultation, where the further consultation documents can be viewed, where public events will be held and how people can comment on the proposed changes and provide responses to this targeted statutory consultation.

The Project is an Environmental Impact Assessment ("EIA") development, as defined by the Infrastructure Planning (Environmental Impact Assessment) Regulations 2017 (as amended).

The targeted statutory consultation will take place between **12:00 noon on 18 March 2025 and 11:59 pm on 17 April 2025**. The targeted statutory consultation will focus on the changes proposed following the feedback received from the previous statutory consultation mentioned above.

The proposed changes being consulted on are:

- a new 400 kV Tilbury North Substation to the south of Orsett Golf Course in Thurrock with access options. This is proposed to be a Gas Insulated Switchgear ("GIS") substation; and
- modifications to the proposed and existing National Grid Electricity Transmission overhead lines into and out of the new 400 kV Tilbury North Substation, including two new CSE compounds and access options.

The SoCC, the additional Targeted Statutory Consultation Strategy, and all other consultation materials are available to view and download free of charge on the Project website from 12:00 noon on 18 March 2025: <http://www.nationalgrid.com/n-t> (via the document library page).

Reference copies of the SoCC, the additional Targeted Statutory Consultation Strategy, consultation leaflet, Consultation Summary Document (including maps), EIC and Feedback Questionnaire will also be available to view free of charge from 12 noon on 18 March 2025 for the duration of the targeted statutory consultation which ends at 11:59 pm on 17 April 2025 at the following locations:

Location	Address	Opening hours
Tilbury Library	Civic Square Tilbury RM18 8AD	Monday - 10am - 5 pm • Tuesday - 10 am - 7 pm Wednesday - 10 am - 5 pm • Thursday - 10 am - 7 pm Friday 10 am - 5 pm • Saturday - 10 am - 1pm • Sunday - Closed
Chadwell Library	Brentwood Road Chadwell St Mary RM16 4JP	Monday - 10 am - 5 pm • Tuesday - 10 am - 5 pm Wednesday - Closed • Thursday - 10am - 5 pm Friday - 10 am - 5 pm • Saturday - 10am - 1pm Sunday - Closed
East Tilbury Library	Princess Avenue East Tilbury RM18 8ST	Monday - Closed • Tuesday - 10 am to 1 pm and 2 pm - 5 pm Wednesday - Closed • Thursday 10 am to 1 pm and 2 pm - 5 pm Friday - Closed • Saturday - 10 am to 1 pm • Sunday - Closed

Prior to attending these locations, it is advised to check opening times.

To request a printed or alternative format copy of the SoCC and additional Targeted Statutory Consultation Strategy, please contact the Project team via the details at the bottom of this notice.

If you have any questions about the Project or the consultation, please get in touch:

Method	Contact details	Hours of operation
Online	http://www.nationalgrid.com/n-t	24/7
Email	contact@n-t.nationalgrid.com	9am-5pm weekdays
Freephone	0800 915 2497	9am-5pm weekdays
Post	FREEPOST N to T	24/7



Stand out from the crowd.

Display advertising continues to grow year-on-year as businesses target tomorrow's customers. Digital display advertising is forecast to grow by 16.4%* year-on-year and will still be at its highest level in history.

We can help you target tomorrow's customers and minimise wastage using award winning targeting segmentation.

check out www.localiq.co.uk/digital-marketing-services

LOCALiQ
localiq.co.uk


*Source: e-marketer

OTHER

**NATIONAL GRID ELECTRICITY TRANSMISSION PLC
SECTION 47 OF THE PLANNING ACT 2008 (AS AMENDED) FOR NORWICH TO TILBURY
NOTICE OF PUBLICATION OF STATEMENT OF COMMUNITY CONSULTATION**

Notice is hereby given that National Grid Electricity Transmission plc ("National Grid") of National Grid House, Warwick Technology Park, Gallows Hill, Warwick, CV34 6DA has published a Statement of Community Consultation ("SoCC") for Norwich to Tilbury ("the Project") in accordance with Section 47 of the Planning Act 2008 (as amended). This is the second time the Notice of the Statement of Community Consultation has been published as it was originally published in April 2024 as part of a statutory consultation for the Project. The SoCC can be read alongside our now published additional Targeted Statutory Consultation Strategy for targeted statutory consultation on proposed changes to a part of the Project.

The Project is a proposal by National Grid to upgrade the electricity transmission system in East Anglia between Norwich and Tilbury comprising:

- a new 400 kilovolt ("kV") electricity transmission connection of approximately 180 kilometres ("km") in overall length from Norwich Main Substation via Bramford Substation and a new Tilbury North Substation, into Tilbury Substation comprising:
 - approximately 159 km of new overhead line supported on approximately 510 steel lattice pylons (approximately 50 metres ("m") in height) some of which are gantries (typically up to 15 m in height) within proposed Cable Sealing End ("CSE") compounds, or existing or proposed substations; and
 - approximately 22 km of 400 kV underground cabling some of which is located through the Dedham Vale National Landscape (formerly known as Dedham Vale AONB);
- seven new CSE compounds, each with a permanent access, to connect the overhead lines to the underground cables;
- a new 400 kV East Anglia Connection Node ("EACN") substation, with a new permanent access, on the Tendring Peninsula. This is proposed to be an Air Insulated Switchgear ("AIS") substation;
- a new 400 kV Tilbury North Substation to the south of Orsett Golf Course in Thurrock with access options. This is proposed to be a Gas Insulated Switchgear ("GIS") substation;
- modifications to the existing National Grid Electricity Transmission overhead lines, including into and out of the new 400 kV Tilbury North and access options;
- substation extension works at the existing Norwich Main and Bramford substations to connect and support operation of the new transmission connection;
- and temporary works associated with the construction of the Project

Third party utilities diversions and / or modifications would also be required to facilitate the construction of the Project. There would also be land required for mitigation, compensation and enhancement of the environment including Biodiversity Net Gain.

The Project would be designed, constructed and operated in accordance with applicable health and safety legislation. The Project would also need to comply with design safety standards including the National Electricity Transmission System ("NETS") Security and Quality of Supply Standard, which sets out the criteria and methodology for planning and operating the NETS. This informs a suite of National Grid policies and processes, which contain details on design standards required to be met when designing, constructing and operating assets such as proposed for the Project.

The proposed application will seek authorisation for the compulsory acquisition of land and interests in and rights over land, overriding easements and other rights, the temporary use of land, and other ancillary powers.

Under Section 47 of the Planning Act 2008, National Grid has a duty to consult the community on its proposals. In accordance with paragraph 6.3.1 of the Statement of Community Consultation ("SoCC") that was prepared for the statutory consultation that was held between 10 April and 26 July 2024, this targeted statutory consultation on proposed changes to the connection at Tilbury (Thurrock 3) will be undertaken, so far as relevant, practicable and proportionate for the proposed changes and the vicinity of the community and land affected, in accordance with the principles and methods set out in that SoCC.

This notice and the additional Targeted Statutory Consultation Strategy, which accompanies the SoCC, explains how National Grid will undertake the targeted statutory consultation, where the further consultation documents can be viewed, where public events will be held and how people can comment on the proposed changes and provide responses to this targeted statutory consultation.

The Project is an Environmental Impact Assessment ("EIA") development, as defined by the Infrastructure Planning (Environmental Impact Assessment) Regulations 2017 (as amended).

The targeted statutory consultation will take place between **12:00 noon on 18 March 2025 and 11:59 pm on 17 April 2025**. The targeted statutory consultation will focus on the changes proposed following the feedback received from the previous statutory consultation mentioned above.

The proposed changes being consulted on are:

- a new 400 kV Tilbury North Substation to the south of Orsett Golf Course in Thurrock with access options. This is proposed to be a Gas Insulated Switchgear ("GIS") substation; and
- modifications to the proposed and existing National Grid Electricity Transmission overhead lines into and out of the new 400 kV Tilbury North Substation, including two new CSE compounds and access options.

The SoCC, the additional Targeted Statutory Consultation Strategy, and all other consultation materials are available to view and download free of charge on the Project website from 12:00 noon on 18 March 2025: <http://www.nationalgrid.com/n-t> (via the document library page).

Reference copies of the SoCC, the additional Targeted Statutory Consultation Strategy, consultation leaflet, Consultation Summary Document (including maps), EIC and Feedback Questionnaire will also be available to view free of charge from 12 noon on 18 March 2025 for the duration of the targeted statutory consultation which ends at 11:59 pm on 17 April 2025 at the following locations:

Location	Address	Opening hours
Tilbury Library	Civic Square Tilbury RM18 8AD	Monday - 10am - 5 pm • Tuesday - 10 am - 7 pm Wednesday - 10 am - 5 pm • Thursday - 10 am - 7 pm Friday 10 am - 5 pm • Saturday - 10 am - 1pm • Sunday - Closed
Chadwell Library	Brentwood Road Chadwell St Mary RM16 4JP	Monday - 10 am - 5 pm • Tuesday - 10 am - 5 pm Wednesday - Closed • Thursday - 10am - 5 pm Friday - 10 am - 5 pm • Saturday - 10am - 1pm Sunday - Closed
East Tilbury Library	Princess Avenue East Tilbury RM18 8ST	Monday - Closed • Tuesday - 10 am to 1 pm and 2 pm - 5 pm Wednesday - Closed • Thursday 10 am to 1 pm and 2 pm - 5 pm Friday - Closed • Saturday - 10 am to 1 pm • Sunday - Closed

Prior to attending these locations, it is advised to check opening times.

To request a printed or alternative format copy of the SoCC and additional Targeted Statutory Consultation Strategy, please contact the Project team via the details at the bottom of this notice.

If you have any questions about the Project or the consultation, please get in touch:

Method	Contact details	Hours of operation
Online	http://www.nationalgrid.com/n-t	24/7
Email	contact@n-t.nationalgrid.com	9am-5pm weekdays
Freephone	0800 915 2497	9am-5pm weekdays
Post	FREEPOST N to T	24/7

PETER JOHN HOWARD Deceased
Pursuant to the Trustee Act 1925 anyone having a claim against or an interest in the Estate of the deceased, late of 1 Orchard Bank, Drayton, Norwich, Norfolk, NR8 6RN, who died on 12/05/2024, must send written particulars to the address below by 19/05/2025, after which date the Estate will be distributed having regard only to claims and interests notified.
Devidas Kivrya c/o Hansells Solicitors, Cambridge House, 26 Tombland, Norwich, NR3 1RE. Ref: DKJ133742.003

BARBARA JEAN HALL Deceased
Pursuant to the Trustee Act 1925 anyone having a claim against or an interest in the Estate of the deceased, late of 29 Waverley Road, Norwich, Norfolk, NR4 6SQ, who died on 18/10/2024, must send written particulars to the address below by 19/05/2025, after which date the Estate will be distributed having regard only to claims and interests notified.
Richard Neal Guthrie c/o Leathes Prior, 74 The Close, Norwich, NR1 4DR. Ref: JWJGU7731



Stay informed...

Visit our dedicated website:
publicnoticeportal.uk/
eastern-daily-press



Stand out from the crowd.

Display advertising continues to grow year-on-year as businesses target tomorrow's customers. Digital display advertising is forecast to grow by 16.4%* year-on-year and will still be at its highest level in history.

We can help you target tomorrow's customers and minimise wastage using award winning targeting segmentation.

check out www.localiq.co.uk/digital-marketing-services

LOCALiQ
localiq.co.uk



*Source: e-marketer

ESSEX CHRONICLE



COVERING CHELMSFORD, MALDON, BURNHAM,
BRAINTREE, WITHAM & SURROUNDING AREAS

8
PAGES OF
PUZZLES
INSIDE

THURSDAY, MARCH 20, 2025

MAKING LOCAL MATTER MORE SINCE 1784


ESSEXLIVE.NEWS

InYourArea.co.uk

£3.10

40% OFF

**YOUR CHRONICLE
FOR SIX MONTHS***
TWO EASY WAYS TO CLAIM: **PAGE 33**



Car park housing help for homeless



LOSS OF PRIVACY?


Gain instant privacy with our mature Tree and Hedging plants



DELIVERY TO
YOUR DOOR

Browse and buy online at:
www.kingco.co.uk

King & Co.
The Tree Nursery



Public Notices

Planning

NATIONAL GRID ELECTRICITY TRANSMISSION PLC
SECTION 47 OF THE PLANNING ACT 2008 (AS AMENDED)
FOR NOTICE TO TILBURY

NOTICE OF PUBLICATION OF STATEMENT OF COMMUNITY CONSULTATION

Notice is hereby given that National Grid Electricity Transmission plc ("National Grid") of National Grid House, Warwick Technology Park, Galloway Hill, Warwick, CV34 6DA has published a Statement of Community Consultation ("SoCC") for Norwich to Tilbury ("the Project") in accordance with Section 47 of the Planning Act 2008 (as amended). This is the second time the SoCC of the Statement of Community Consultation has been published as it was originally published in April 2024 as part of a statutory consultation for the Project. The SoCC can be read alongside our new published additional Targeted Statutory Consultation Strategy for targeted statutory consultation on proposed changes to a part of the Project.

The Project is a proposed by National Grid to upgrade the electricity transmission system in East Angles between Norwich and Tilbury comprising:

- a new 400 kVdc HVDC electricity transmission connection of approximately 180 kilometres ("km") in overall length from Norwich Main Substation via Stratford Substation and a new Tilbury North Substation, into Tilbury Substation comprising:
 - approximately 150 km of new overhead line supported on approximately 510 steel lattice pylons (approximately 50 metres ("m") in height) some of which are gantries (typically up to 15 m in height) within proposed Cable Seating Grid ("CSG") compounds, or within or proposed substation; and
 - approximately 27 km of 400 kV underground cabling some of which is located through the Chalkland National Landscape (formerly known as Chalkland Hills AONB);
- seven new CSG compounds, each with a permanent access, to connect the overhead line to the underground cables;
- a new 400 kV East Angles Connection Node ("EACN") substation, with a new permanent access, on the Tending Fenland in Norfolk; and
- a new 400 kV Tilbury North Substation to the south of Great Ouse in Thurrock with access options. This is proposed to be a Gas Insulated Switchgear ("GIS") substation;
- modifications to the existing National Grid Electricity Transmission overhead lines, including into and out of the new 400 kV Tilbury North Substation and access options;
- substation extension works at the existing Norwich, Main and Stratford substations to connect and support operation of the new transmission connection; and
- temporary works associated with the construction of the Project.

Third party utilities (overhead and/or underground) would also be required to facilitate the construction of the Project. There would also be land required for collection, compensation and enhancement of the environment including biodiversity net gain.

The Project would be designed, constructed and operated in accordance with applicable health and safety legislation. The Project would also need to comply with design safety standards including the National Grid Electricity Transmission System ("NETS") Safety and Quality of Supply Standard, which sets out the criteria and methodology for planning and operating the NETS. This includes a suite of National Grid policies and processes, which contain details on design standards required to be met when designing, constructing and operating assets such as proposed for the Project.

The proposed application will seek authorisation for the compulsory acquisition of land and interests in and rights over land, easements and other rights, the temporary use of land, and other statutory powers.

Under Section 47 of the Planning Act 2008, National Grid has a duty to consult the community on its proposals. In accordance with paragraph 6.2.1 of the Statement of Community Consultation ("SoCC") that was prepared for the statutory consultation that was held between 10 April and 26 July 2024, the proposed statutory consultation on proposed changes to the connection of Tilbury substation, 3 will be undertaken, so far as is relevant, practicable and proportionate for the proposed changes and the vicinity of the community and land affected, in accordance with the principles and methods set out in that SoCC. This notice and the additional Targeted Statutory Consultation Strategy, which accompanies the SoCC, explains how National Grid will undertake this targeted statutory consultation, where the further consultation documents can be viewed, where public events will be held and how people can comment on the proposed changes and provide responses to this targeted statutory consultation.

The Project is an Environmental Impact Assessment ("EIA") development, as defined by the Introduction (Planning) (Environmental Impact Assessment) Regulations 2017 (as amended). This targeted statutory consultation will take place between 12:00 noon on 18 March 2025 and 11:59 pm on 17 April 2025. The targeted statutory consultation will focus on the changes proposed following the feedback received from the previous statutory consultation mentioned above.

The proposed changes being consulted on are:

- a new 400 kV Tilbury North Substation to the south of Great Ouse in Thurrock with access options. This is proposed to be a Gas Insulated Switchgear ("GIS") substation; and
- modifications to the proposed and existing National Grid Electricity Transmission overhead lines into and out of the new 400 kV Tilbury North Substation, including two new CSG compounds and access options.

The SoCC, the additional Targeted Statutory Consultation Strategy, and all other consultation materials are available to view and download free of charge on the Project website from 12:00 noon on 18 March 2025 (<https://www.nationalgrid.com/uk/tilbury>) (visit the document library page).

Reference copies of the SoCC, the additional Targeted Statutory Consultation Strategy, consultation leaflet, Consultation Summary Document (including map), EIA and Feedback Questionnaire will also be available to view free of charge from 12 noon on 18 March 2025 for the duration of the targeted statutory consultation which ends at 11:59 pm on 17 April 2025 at the following locations:

Location	Address	Opening hours
Tilbury Library	Chalk Square Tilbury RM17 6AD	Monday - 10 am - 5 pm Tuesday - 10 am - 5 pm Wednesday - 10 am - 5 pm Thursday - 10 am - 7 pm Friday 10 am - 5 pm Saturday - 10 am - 1 pm Sunday - Closed
Chesham Library	Stratford Road Chesham St Mary BN15 4JF	Monday - 10 am - 5 pm Tuesday - 10 am - 5 pm Wednesday - Closed Thursday - 10 am - 5 pm Friday 10 am - 5 pm Saturday - 10 am - 1 pm Sunday - Closed
East Tilbury Library	Princes Avenue East Tilbury BN15 5ST	Monday - Closed Tuesday - 10 am to 1 pm and 2 pm - 5 pm Wednesday - Closed Thursday 10 am to 1 pm and 2 pm - 5 pm Friday - Closed Saturday - 10 am to 1 pm Sunday - Closed

Prior to attending these locations, it is advised to check opening times.
To request a public or after hours format copy of the SoCC and additional Targeted Statutory Consultation Strategy, please contact the Project team via the details at the bottom of this notice.
If you have any questions about the Project or the consultation, please get in touch:

Method	Contact details	Hours of operation
Online	http://www.nationalgrid.com/uk/tilbury	24/7
Email	contact@n-tilbury.nationalgrid.com	Mon-Sun weekdays
Telephone	0800 915 2467	Mon-Sun weekdays
Post	FREEPOST N to T	24/7

Self-Serve online
Any item any price free online

marketplace.live.co.uk
Your local place to buy and sell

CHELMSFORD CITY COUNCIL

Planning (Listed Buildings and Conservation Areas) Act 1989
Town and Country Planning (Development Management)
Provisions) Order 2015

Notice is given that the Local Planning Authority has received the following applications within a conservation area or affecting a listed building:

Site: At Dulver Manor the Street Roadwell Conversion and part replacement of existing outbuilding to create a 1 1/2 storey dwelling with detached cart lodge.

Ref No. 25/00250/FUL & Ref No. 25/00250/LBC
The Priory Hospital Stamp Lane Chelmsford

Installation of roof mounted solar photovoltaic panels.
Ref No. 25/00229/LBC

Agricultural Building Imply Hall Back Lane Stock
Demolition of existing agricultural barn and the construction of two dwellings with garages.

Ref No. 25/00304/FUL
Major development.

Rivermead Industrial Estate Bishop Hall Lane
Chelmsford Demolition of existing buildings and redevelopment of site to provide hotel (H1), office space (H2) including workplace day children, restaurant (H3) and student accommodation (all garages) with ancillary spaces, section of new pedestrian bridge, associated parking provision, infrastructure, hard land soft landscaping. Ref No. 25/00274/FUL

Applications can be viewed on our website at www.chelmsford.gov.uk/planning or at the Council offices in Duke Street, Chelmsford during normal opening hours.

Comments can be submitted on the website or by writing to the Council at P.O. Box 7544, Chelmsford, CM1 1JX by 11 April 2025.

Comments submitted will be available for the public to read and if an appeal is made will be passed to the Secretary of State. See our website for further information.

Paul Brookes, Director of Sustainable Communities

Any item any price free online



Negotiate a local
deal without the
haste of postage

marketplace.live.co.uk
Your local place to buy and sell

Probate & Trustee

RICHARD JOHN CURTIN (Deceased)

Pursuant to the Trustee Act 1925 any persons having a claim against or an interest in the Estate of the above named, late of 30 Salmons Way, Chelmsford, CM1 2EH, who died on 17/07/2021, are required to send written particulars thereof to the undersigned on or before 21/05/2025, after which date the Estate will be distributed having regard only to the claims and interests of which they have had notice.

Roger Leslie Smoker, Roger Smoker & Co,
Parlier House, 104 Hutton Road, Shenfield,
Sawmood, CM15 5NS (Ref: 200655-2)

CHRISTINE MARY REYNOLDS (Deceased)

Pursuant to the Trustee Act 1925 any persons having a claim against or an interest in the Estate of the above named, late of 30 Salmons Way, Chelmsford, CM1 2EH, who died on 10/09/2002, are required to send written particulars thereof to the undersigned on or before 21/05/2025, after which date the Estate will be distributed having regard only to the claims and interests of which they have had notice.

Roger Leslie Smoker, Roger Smoker & Co,
Parlier House, 104 Hutton Road, Shenfield,
Sawmood, CM15 5NS (Ref: 200655-2)

CHRISTOPHER RANDO (Deceased)

Pursuant to the Trustee Act 1925 any persons having a claim against or an interest in the Estate of the above named, late of 113 Robin Way, Chelmsford, Essex, CM2 9AU, who died on 23/09/2020, are required to send written particulars thereof to the undersigned on or before 21/05/2025, after which date the Estate will be distributed having regard only to the claims and interests of which they have had notice.

Roger Smoker & Co, Parlier House, 104 Hutton Road,
Shenfield, Sawmood, Essex, CM15 5NS

CHRISTOPHER ALAN WHITBREAD (Deceased)

Pursuant to the Trustee Act 1925 any persons having a claim against or an interest in the Estate of the above named, late of 11 Mary Marston Quaker, Chelmsford, Essex, CM2 9PT, who died on 08/01/2024, are required to send written particulars thereof to the undersigned on or before 21/05/2025, after which date the Estate will be distributed having regard only to the claims and interests of which they have had notice.

Co-op Legal Services Limited,
Acacia 600, Acacia Way, Arombury, Oxford, OX22 4SD
(Ref: LA N532500PW/Whitbread)

JONNFER WILLMORE (Deceased)

Pursuant to the Trustee Act 1925 any persons having a claim against or an interest in the Estate of the above named, late of 22 Russell View Duxbury Chelmsford Essex, CM2 4PE, who died on 08/01/2025, are required to send written particulars thereof to the undersigned on or before 21/05/2025, after which date the Estate will be distributed having regard only to the claims and interests of which they have had notice.

LEONARD GRAY, 73 74 Duke Street, Chelmsford, CM1 1JY

Goods Vehicle Licensing

GOODS VEHICLE OPERATOR'S LICENCE

Rosemary Angela Carr, Robert Stephen Carr, Daniel James Carr, Office Writemore Carr residing at Robert Carr Farm of Holyford Farm Holyford Lane Little Saddle Chelmsford CM2 4BW, is applying for a licence to use Holyford Farm Holyford Lane Little Saddle Chelmsford CM2 4BW as an operating centre for 5 goods vehicles and 6 trailers.

Owners or occupiers of land (including buildings) near the operating centre(s) who believe that their use or enjoyment of the land would be affected, should make written representations to the office of the Traffic Commissioner, Quays House, Quays Hill, Leeds, LS2 7UE stating their reasons, within 21 days of this notice. Representations must be at the same time send a copy of their representations to the applicants at the address given at the top of this notice. A Guide to Making Representations is available at <http://www.gov.uk/government/publications/a-guide-to-making-representations-objections-and-complaints-goods-vehicle-operator-licensing>.

24/7

Any item any price free online

marketplace.live.co.uk
Your local place to buy and sell



Any item
any price
free online

marketplace.live.co.uk
Your local place to buy and sell

NATIONAL GRID ELECTRICITY TRANSMISSION PLC SECTION 47 OF THE PLANNING ACT 2008 (AS AMENDED) FOR NORWICH TO TILBURY NOTICE OF PUBLICATION OF STATEMENT OF COMMUNITY CONSULTATION

Notice is hereby given that National Grid Electricity Transmission plc ("National Grid") of National Grid House, Warwick Technology Park, Gallows Hill, Warwick, CV34 6DA has published a Statement of Community Consultation ("SoCC") for Norwich to Tilbury ("the Project") in accordance with Section 47 of the Planning Act 2008 (as amended). This is the second time the Notice of the Statement of Community Consultation has been published as it was originally published in April 2024 as part of a statutory consultation for the Project. The SoCC can be read alongside our now published additional Targeted Statutory Consultation Strategy for targeted statutory consultation on proposed changes to a part of the Project.

The Project is a proposal by National Grid to upgrade the electricity transmission system in East Anglia between Norwich and Tilbury comprising:

- a new 400 kilovolt ("kV") electricity transmission connection of approximately 180 kilometres ("km") in overall length from Norwich Main Substation via Bramford Substation and a new Tilbury North Substation, into Tilbury Substation comprising:
 - approximately 159 km of new overhead line supported on approximately 510 steel lattice pylons (approximately 50 metres ("m") in height) some of which are gantries (typically up to 15 m in height) within proposed Cable Sealing End ("CSE") compounds, or existing or proposed substations; and
 - approximately 22 km of 400 kV underground cabling some of which is located through the Dedham Vale National Landscape (formerly known as Dedham Vale AONB);
- seven new CSE compounds, each with a permanent access, to connect the overhead lines to the underground cables;
- a new 400 kV East Anglia Connection Node ("EACN") substation, with a new permanent access, on the Tending Peninsula. This is proposed to be an Air Insulated Switchgear ("AIS") substation;
- a new 400 kV Tilbury North Substation to the south of Orsett Golf Course in Thurrock with access options. This is proposed to be a Gas Insulated Switchgear ("GIS") substation;
- modifications to the existing National Grid Electricity Transmission overhead lines, including into and out of the new 400 kV Tilbury North and access options;
- substation extension works at the existing Norwich Main and Bramford substations to connect and support operation of the new transmission connection;
- and temporary works associated with the construction of the Project

Third party utilities diversions and / or modifications would also be required to facilitate the construction of the Project. There would also be land required for mitigation, compensation and enhancement of the environment including Biodiversity Net Gain.

The Project would be designed, constructed and operated in accordance with applicable health and safety legislation. The Project would also need to comply with design safety standards including the National Electricity Transmission System ("NETS") Security and Quality of Supply Standard, which sets out the criteria and methodology for planning and operating the NETS. This informs a suite of National Grid policies and processes, which contain details on design standards required to be met when designing, constructing and operating assets such as proposed for the Project.

The proposed application will seek authorisation for the compulsory acquisition of land and interests in and rights over land, overriding easements and other rights, the temporary use of land, and other ancillary powers.

Under Section 47 of the Planning Act 2008, National Grid has a duty to consult the community on its proposals. In accordance with paragraph 6.3.1 of the Statement of Community Consultation ("SoCC") that was prepared for the statutory consultation that was held between 10 April and 26 July 2024, this targeted statutory consultation on proposed changes to the connection at Tilbury (Thurrock 3) will be undertaken, so far as relevant, practicable and proportionate for the proposed changes and the vicinity of the community and land affected, in accordance with the principles and methods set out in that SoCC.

This notice and the additional Targeted Statutory Consultation Strategy, which accompanies the SoCC, explains how National Grid will undertake the targeted statutory consultation, where the further consultation documents can be viewed, where public events will be held and how people can comment on the proposed changes and provide responses to this targeted statutory consultation.

The Project is an Environmental Impact Assessment ("EIA") development, as defined by the Infrastructure Planning (Environmental Impact Assessment) Regulations 2017 (as amended).

The targeted statutory consultation will take place between **12:00 noon on 18 March 2025 and 11:59 pm on 17 April 2025**. The targeted statutory consultation will focus on the changes proposed following the feedback received from the previous statutory consultation mentioned above.

The proposed changes being consulted on are:

- a new 400 kV Tilbury North Substation to the south of Orsett Golf Course in Thurrock with access options. This is proposed to be a Gas Insulated Switchgear ("GIS") substation; and
- modifications to the proposed and existing National Grid Electricity Transmission overhead lines into and out of the new 400 kV Tilbury North Substation, including two new CSE compounds and access options.

The SoCC, the additional Targeted Statutory Consultation Strategy, and all other consultation materials are available to view and download free of charge on the Project website from 12:00 noon on 18 March 2025: <http://www.nationalgrid.com/n-t> (via the document library page).

Reference copies of the SoCC, the additional Targeted Statutory Consultation Strategy, consultation leaflet, Consultation Summary Document (including maps), EIC and Feedback Questionnaire will also be available to view free of charge from 12 noon on 18 March 2025 for the duration of the targeted statutory consultation which ends at 11:59 pm on 17 April 2025 at the following locations:

Location	Address	Opening hours
Tilbury Library	Civic Square Tilbury RM18 8AD	Monday - 10am - 5 pm • Tuesday - 10 am - 7 pm Wednesday - 10 am - 5 pm • Thursday - 10 am - 7 pm Friday 10 am - 5 pm • Saturday - 10 am - 1pm • Sunday - Closed
Chadwell Library	Brentwood Road Chadwell St Mary RM16 4JP	Monday - 10 am - 5 pm • Tuesday - 10 am - 5 pm Wednesday - Closed • Thursday - 10am - 5 pm Friday - 10 am - 5 pm • Saturday - 10am - 1pm Sunday - Closed
East Tilbury Library	Princess Avenue East Tilbury RM18 8ST	Monday - Closed • Tuesday - 10 am to 1 pm and 2 pm - 5 pm Wednesday - Closed • Thursday 10 am to 1 pm and 2 pm - 5 pm Friday - Closed • Saturday - 10 am to 1 pm • Sunday - Closed

Prior to attending these locations, it is advised to check opening times.

To request a printed or alternative format copy of the SoCC and additional Targeted Statutory Consultation Strategy, please contact the Project team via the details at the bottom of this notice.

If you have any questions about the Project or the consultation, please get in touch:

Method	Contact details	Hours of operation
Online	http://www.nationalgrid.com/n-t	24/7
Email	contact@n-t.nationalgrid.com	9am-5pm weekdays
Freephone	0800 915 2497	9am-5pm weekdays
Post	FREEPOST N to T	24/7

PLANNING

BABERGH DISTRICT COUNCIL PLANNING APPLICATIONS FOR PERIOD ENDING 25/03/2025

The following planning applications have been received requiring additional publicity by local advertisement under the relevant legislation. Applications and plans submitted are available to view on our website www.babergh.gov.uk alternatively please phone 0300 1234000. Any representations can be made online or in writing by email to planning@babergmidsuffolk.gov.uk or post to the Chief Planning Officer Babergh District Council, Planning Department, Endeavour House, 8 Russell Road, Ipswich IP1 2BX within 21 days beginning today.

Hadleigh (ALB)(LBC)(CON) - DC/25/01135 & DC/25/01136 11 Church Street Hadleigh IP7 5DT Conversion and extension of existing ancillary buildings to form annex; installation of panel roller door to replace existing gates.

Holbrook (ALB)(LBC) - DC/25/01020 & DC/25/01021 Pettwood Ipswich Road Holbrook IP9 2QT Construction of solar panels to pool house (retention of).

Kersey (CDP) - DC/25/00829 Cherrywood The Tye Kersey IP7 6HB Proposed cartilage (following demolition of existing outbuilding)

Monks Eleigh (ALB)(CON) - DC/25/00633 Hill View The Street Monks Eleigh IP7 7JE Erection of single storey rear extension

Stoke By Nayland (ALB)(LBC)(CON) - DC/25/01165 & DC/25/01166 St Hughs School Street Stoke By Nayland CO6 4QT Internal and external fabric and structure repair due to fire damage

Sudbury (ALB)(CON) - DC/25/01230 24 Friars Street Sudbury CO10 2AA Alteration and conversion of existing garage.

Sudbury (ALB)(CON)(PROW) - DC/25/01085 Land Rear Of 30 Market Hill Sudbury CO10 2EN Application under Section 73 of the Town and Country Planning Act 1990 for DC/24/05055 (4 dwellings and cycle store) for the removal of Conditions 21 (land contamination-remedial works/ verification reporting) and 22 (land contamination-investigation/remediation).

Whestead (ALB)(PROW) - DC/25/01215 Suffolk Food Hall Peppers Lane Whestead IP9 2AB Construction of visitors overspill car park

PLANNING (LISTED BUILDINGS AND CONSERVATION AREAS) ACT 1990
(ALB) - May affect the setting of a Listed Building (CON) - Within a Conservation Area (LBC) - Listed Building Consent

THE TOWN AND COUNTRY PLANNING (DEVELOPMENT MANAGEMENT PROCEDURE) (ENGLAND) ORDER 2015

NOTICE UNDER ARTICLE 13
(CDP) - These proposed developments do not accord with the provisions of the development plan in force in the area to which the application relates is situated. (PROW) - These proposed developments may affect a public right of way.

This advertisement only includes applications requiring additional publicity under the relevant legislation. It is not a complete list of all applications received by the authority.



Stay informed...

Visit our dedicated website:
[publicnoticeportal.uk/
east-anglian-daily-times](http://publicnoticeportal.uk/east-anglian-daily-times)

STATUTORY

The Town and Country Planning (Development Management Procedure) (England) Order 2015 (SI 2015/595) PRE-APPLICATION CONSULTATION PUBLIC EVENT

Proposal: Installation of a solar farm with a maximum capacity of 28 MW, landscaping, and all associated works, equipment, and necessary infrastructure. Site Location: Brandon Fields, Brandon, Suffolk, IP27 0SE

A public meeting will be held for the purposes of community consultation regarding this potential development proposal. A public exhibition for any interested resident will take place on 3rd April 2025 between 2:00pm and 6:00pm at Weeting Village Hall. Details will be posted on the consultation website one week prior to the event. Further information relating to this proposal may be obtained from the prospective developer, OPDENERGY, by visiting the consultation website www.brandonfieldsolarfarm.co.uk

You are invited to provide comments on the proposals directly to the developer at this stage, either at the above event and/or via email at planning@opdenergy.com. These comments must be submitted no later than 24th April 2025 at 7:00pm. Please note that all comments must be sent to the developer using the contact details stated above and NOT to West Suffolk Council. There will be an opportunity to make representations to the Council as and when a formal planning application for the proposal is submitted. OPDENERGY

To view more Public Notices in your area

Visit our dedicated website:
[publicnoticeportal.uk/
east-anglian-daily-times](http://publicnoticeportal.uk/east-anglian-daily-times)

You'd want to know if someone was planning to dig up the road next to your house, right?

Don't be caught out

Every day hundreds of applications are made for permission to close roads.

The **Public Notice Portal** is a free to use, online service that will tell you who is applying for what and for where. It's free to use and if you register and tell us the area you are interested in, we'll keep checking the updates and will email to tell you about any plans for your community before they become a reality.

Find, save and share **Public Notices** that affect you in your local area.



Public Notice Portal

Telling you their plans before they become your problems

Public Notices

To advertise: **01603 660101 option 3**
email: **ec.publicnotices@localiq.co.uk**

Planning Notices | Traffic Notices | Legal Notices | Probate
Notices | Other Notices | Church and Religious Notices | Tenders and
Contracts | Goods Vehicle Operator Licences

GOODS Vehicle Licensing

Goods Vehicle Operator's Licence
ASHVILLE HAULAGE LTD OF HILL AND
COLES HARN LONDON ROAD LUTHER
ST. ALBANS AL1 1HL is applying to
change an existing licence as follows:
to add an operating licence to keep
10 good vehicles and 2 trailers at
GALLFORD TRF THUNDERBAY SITE
OFFICE KIMBORCH ROAD HORNWATER
NORWICH NR1 2SL
Owners or occupiers of land (including
buildings) near the operating centres
who believe that their use or enjoyment
of that land would be affected, should
make written representations to the
Traffic Commissioners, Quarry House,
Quarry Hill, Leeds, LS2 7BT, stating their
reasons, within 21 days of this notice.
Representations must at the same time
send a copy of their representations to the
applicant at the address given at
the top of this notice. A Guide to
Making Representations is available at
www.gov.uk/government/publications/a-guide-to-making-representations-objections-and-complaints-goods-vehicle-operator-licensing

Stay informed...

Print, email and share
Public Notices that affect
you in your local area.
Visit our dedicated website
for more information and
receive our daily press

OTHER

NORTH NORFOLK DISTRICT COUNCIL

Council Tax Discounts 2025-26

Under Section 11A and 11B of the Local Government Finance Act 1992, and in accordance with the provisions of the Local Government Finance Act 2012 and after enabling powers, the Council has determined the prescribed classes of dwellings for the year 1st April 2025 to 31st March 2026 as follows:

Empty Property Premium Exceptions

Dwellings that are unoccupied and unfurnished will pay an empty property council tax premium after 12 months unless they qualify for an exception which is effective from 1st April 2025. Further information on Empty Property Premium and the circumstances where it would not apply can be found on our website at www.norfolk.gov.uk/tax/council-tax/council-tax-premium-charges-for-empty-properties/

Second Homes Premium and Exceptions

Effective from 1st April 2025 and in accordance with section 11C of the Local Government Finance Act 1992, the Council determines that the discount under section 11(2)(a) shall not apply to dwellings occupied periodically (second homes), and the amount of council tax payable in respect of such dwellings is increased by 100 per cent unless they qualify for an exception. Further information on the Second Home Premium and the circumstances where it would not apply can be found on our website at www.norfolk.gov.uk/tax/council-tax/council-tax-premium-for-second-homes/
A second home is determined to be a dwelling if there is "no permanent resident of the dwelling" and the dwelling is "substantially furnished".
This part of the determination therefore has effect for financial years beginning on or after 1 April 2025.
A Local Authority must make a decision at least one year before the beginning of the financial year in which it relies as to whether it chooses to implement the Second Home premium. This decision was taken by the Full Council on 22nd November 2023. A recording of the Council Meeting can be found at <https://www.youtube.com/watch?v=3ac4D79e1B8> (youtube.com)

OTHER

Notice of application for
a NEW Premises Licence under section 24
of the Licensing Act 2003

Notice is hereby given that Mr & Mrs Burt has applied to the South Norfolk District Council for a NEW Premises Licence at a **Netherdon Restaurant**, Netherdon House, The Street, Long Newnham, Norfolk NR15 3JL. The nature of the application is as follows - Live music, recorded music and Provision of Late Night Refreshment. Tuesday from 2300 to 0000 Friday and Saturday 2400 to 0000 - Sale of alcohol consumption ON/Off the premises - Tuesday to Wednesday from 1800 to 2400 Thursday from 1800 to 0000 Friday and Saturday from 1800 to 0000. Any person who wishes to make representations regarding this application must write to the Broadland District Council or South Norfolk Council at The Victoria Centre, Broadland Business Park, Pockham Way, Norwich NR1 9BT. Representations must be received in hard copy by 15th April 2025. The Application Record and Register may be viewed during normal office hours at the above address or at www.south-norfolk.gov.uk. It is an offence knowingly or recklessly to make a false statement in connection with the application for a new licence or to obstruct or interfere with the exercise of the Council's functions.

PROBATE & Trustee

TREVOR GEOFFREY REEDER Deceased

Pursuant to the Trustee Act 1925 anyone having a claim against or an interest in the Estate of the deceased, late of Hawthorn Lodge, North Poleham, Swaffham, Norfolk, PE37 8DX, 10 Norwich Road, Titchester, Norwich, NR14 1DF, 21 Market Street, Wymondham, Norfolk, NR18 6DA, who died on 31/12/2024, must send written particulars thereof to the undersigned on or before 25/05/2025, after which date the Estate will be distributed having regard only to the claims and interests of which they have had notice.

Yvonne Causton
c/o Spire Solicitors LLP,
5-7 Church Street, Wymondham,
Norfolk NR18 6PP
Ref: YCA81788-4

PROBATE & Trustee

GILLIAN ANN FREEMAN Deceased

Pursuant to the Trustee Act 1925 anyone having a claim against or an interest in the Estate of the deceased, late of Richmond Lodge, Norwich Road, Mulbarton, Norwich, Norfolk, NR14 8JW, who died on 10/10/2024, must send written particulars thereof to the undersigned on or before 25/05/2025, after which date the Estate will be distributed having regard only to the claims and interests of which they have had notice.

Joel Dunstone
c/o Spire Solicitors LLP,
5-7 Church Street, Wymondham,
Norfolk NR18 6PP Ref: JAD7/0495-00/9

SYBIL MYRA LOWN (Deceased)

Pursuant to the Trustee Act 1925 anyone having a claim against or an interest in the Estate of the above named, late of Mill House Nursing Home Mill Road, Horsesham, Norfolk, NR12 7AT, who died on 26/01/2025, are required to send written particulars thereof to the undersigned on or before 25/05/2025, after which date the Estate will be distributed having regard only to the claims and interests of which they have had notice.

DOLMAN & PRITCHARD, 8 The Square, Causton, Norfolk NR18 6BS

IAN ROBERT POWLEY (Deceased)

Pursuant to the Trustee Act 1925 anyone having a claim against or an interest in the Estate of the above named, late of Long View, Bungalow 100 Road, Folly Ditch, Norfolk, NR14 4JL, who died on 21/02/2024, are required to send written particulars thereof to the undersigned on or before 25/05/2025, after which date the Estate will be distributed having regard only to the claims and interests of which they have had notice.

BUTCHER ANDREWS, 1 Old Post Office Street, Fakenham, Norfolk NR18 1BL

STATUTORY

The Town and Country Planning (Development Management Procedure) (England) Order 2015 (SI 2015/595) PRE-APPLICATION CONSULTATION PUBLIC EVENT

Proposal: Installation of solar farm with a maximum capacity of 42MWp, landscaping, and all associated works, equipment, and necessary infrastructure.
Site Location: Land south of School Road, Ringsfield, St Andrew, Ilketshall, East Suffolk, Suffolk, NR34 8NY.

A public meeting will be held for the purposes of community consultation regarding this potential development proposal. A public exhibition for any interested resident will take place on 2nd April 2025 between 2:00pm and 6:00pm at Ilketshall St Andrew Village Hall.

Details will be posted on the consultation website one week prior to the event. Further information relating to this proposal may be obtained from the prospective developer, OPDENERGY, by visiting the consultation website www.hallsolarfarm.co.uk

You are invited to provide comments on the proposals directly to the developer at this stage, either at the above event and/or via email at planning@opdenergy.com. These comments must be submitted no later than 23rd April 2025 at 7:00pm.

Please note that all comments must be sent to the developer using the contact details stated above and NOT to East Suffolk Council. There will be an opportunity to make representations to the Council as and when a formal planning application for the proposal is submitted.

OPDENERGY

Need to advertise

Call the team on: **01603 660101 option 3** or email: **ec.publicnotices@localiq.co.uk**

You'd want to know if you'd been left something in a will, right?

Don't be caught out

Every day applications are made for an **estate to be settled or inheritance** notices.

The **Public Notice Portal** is a free to use, online service that will tell you who is applying for what and for where. It's free to use and if you register and tell us the area you are interested in, we'll keep checking the updates and will email to tell you about any plans for your community before they become a reality.

Find, save and share **Public Notices** that affect you in your local area.



OTHER

NATIONAL GRID ELECTRICITY TRANSMISSION PLC SECTION 47 OF THE PLANNING ACT 2008 (AS AMENDED) FOR NORWICH TO TILBURY NOTICE OF PUBLICATION OF STATEMENT OF COMMUNITY CONSULTATION

Notice is hereby given that National Grid Electricity Transmission plc ("National Grid") of National Grid House, Warwick Technology Park, Gallows Hill, Warwick, CV34 6DA has published a Statement of Community Consultation ("SoCC") for Norwich to Tilbury ("the Project") in accordance with Section 47 of the Planning Act 2008 (as amended). This is the second time the Notice of the Statement of Community Consultation has been published as it was originally published in April 2024 as part of a statutory consultation for the Project. The SoCC can be read alongside our now published additional Targeted Statutory Consultation Strategy for targeted statutory consultation on proposed changes to a part of the Project.

The Project is a proposal by National Grid to upgrade the electricity transmission system in East Anglia between Norwich and Tilbury comprising:

- a new 400 kilovolt ("kV") electricity transmission connection of approximately 180 kilometres ("km") in overall length from Norwich Main Substation via Bramford Substation and a new Tilbury Substation, into Tilbury Substation comprising:
 - approximately 159 km of new overhead line supported on approximately 510 steel lattice pylons (approximately 50 metres ("m") in height) some of which are gantries (typically up to 15 m in height) within proposed Cable Sealing End ("CSE") compounds, or existing or proposed substations; and
 - approximately 22 km of 400 kV underground cabling some of which is located through the Dedham Vale National Landscape (formerly known as Dedham Vale AONB);
- seven new CSE compounds, each with a permanent access, to connect the overhead lines to the underground cables;
- a new 400 kV East Anglia Connection Node ("EACN") substation, with a new permanent access, on the Tending Peninsula. This is proposed to be an Air Insulated Switchgear ("AIS") substation;
- a new 400 kV Tilbury North Substation to the south of Orsett Golf Course in Thurrock with access options. This is proposed to be a Gas Insulated Switchgear (GIS) substation;
- modifications to the existing National Grid Electricity Transmission overhead lines, including into and out of the new 400 kV Tilbury North and access options;
- substation extension works at the existing Norwich Main and Bramford substations to connect and support operation of the new transmission connection;
- and temporary works associated with the construction of the Project

Third party utilities diversions and / or modifications would also be required to facilitate the construction of the Project. There would also be land required for mitigation, compensation and enhancement of the environment including Biodiversity Net Gain.

The Project would be designed, constructed and operated in accordance with applicable health and safety legislation. The Project would also need to comply with design safety standards including the National Electricity Transmission System ("NETS") Security and Quality of Supply Standard, which sets out the criteria and methodology for planning and operating the NETS. This informs a suite of National Grid policies and processes, which contain details on design standards required to be met when designing, constructing and operating assets such as proposed for the Project.

The proposed application will seek authorisation for the compulsory acquisition of land and interests in and rights over land, overriding easements and other rights, the temporary use of land, and other ancillary powers.

Under Section 47 of the Planning Act 2008, National Grid has a duty to consult the community on its proposals. In accordance with paragraph 6.3.1 of the Statement of Community Consultation ("SoCC") that was prepared for the statutory consultation that was held between 10 April and 26 July 2024, this targeted statutory consultation on proposed changes to the connection at Tilbury (Thurrock 3) will be undertaken, so far as relevant, practicable and proportionate for the proposed changes and the vicinity of the community and land affected, in accordance with the principles and methods set out in that SoCC.

This notice and the additional Targeted Statutory Consultation Strategy, which accompanies the SoCC, explains how National Grid will undertake the targeted statutory consultation, where the further consultation documents can be viewed, where public events will be held and how people can comment on the proposed changes and provide responses to this targeted statutory consultation.

The Project is an Environmental Impact Assessment ("EIA") development, as defined by the Infrastructure Planning (Environmental Impact Assessment) Regulations 2017 (as amended).

The targeted statutory consultation will take place between **12:00 noon on 18 March 2025 and 11:59 pm on 17 April 2025**. The targeted statutory consultation will focus on the changes proposed following the feedback received from the previous statutory consultation mentioned above.

The proposed changes being consulted on are:

- a new 400 kV Tilbury North Substation to the south of Orsett Golf Course in Thurrock with access options. This is proposed to be a Gas Insulated Switchgear (GIS) substation; and
- modifications to the proposed and existing National Grid Electricity Transmission overhead lines into and out of the new 400 kV Tilbury North Substation, including two new CSE compounds and access options.

The SoCC, the additional Targeted Statutory Consultation Strategy, and all other consultation materials are available to view and download free of charge on the Project website from 12:00 noon on 18 March 2025: <http://www.nationalgrid.com/n-t> (via the document library page).

Reference copies of the SoCC, the additional Targeted Statutory Consultation Strategy, consultation leaflet, Consultation Summary Document (including maps), EIC and Feedback Questionnaire will also be available to view free of charge from 12 noon on 18 March 2025 for the duration of the targeted statutory consultation which ends at 11:59 pm on 17 April 2025 at the following locations:

Location	Address	Opening hours
Tilbury Library	Civic Square Tilbury RM18 8AD	Monday - 10am - 5 pm • Tuesday - 10 am - 7 pm
		Wednesday - 10 am - 5 pm • Thursday - 10 am - 7 pm
Chadwell Library	Brentwood Road Chadwell St Mary RM16 4JP	Monday - 10 am - 5 pm • Tuesday - 10 am - 5 pm
		Wednesday - Closed • Thursday - 10am - 5 pm
East Tilbury Library	Princess Avenue East Tilbury RM18 6ST	Monday - 10 am - 5 pm • Saturday - 10am - 1pm
		Sunday - Closed
East Tilbury Library	Princess Avenue East Tilbury RM18 6ST	Monday - Closed • Tuesday - 10 am to 1 pm and 2 pm - 5 pm
		Wednesday - Closed • Thursday 10 am to 1 pm and 2 pm - 5 pm
East Tilbury Library	Princess Avenue East Tilbury RM18 6ST	Friday - Closed • Saturday - 10 am to 1 pm • Sunday - Closed

Prior to attending these locations, it is advised to check opening times.

To request a printed or alternative format copy of the SoCC and additional Targeted Statutory Consultation Strategy, please contact the Project team via the details at the bottom of this notice.

If you have any questions about the Project or the consultation, please get in touch:

Method	Contact details	Hours of operation
Online	http://www.nationalgrid.com/n-t	24/7
Email	contact@n-t.nationalgrid.com	9am-5pm weekdays
Freephone	0800 915 2497	9am-5pm weekdays
Post	FREEPOST N to T	24/7

ESSEX CHRONICLE



COVERING CHELMSFORD, MALDON, BURNHAM,
BRAINTREE, WITHAM & SURROUNDING AREAS

8
PAGES OF
PUZZLES
INSIDE

THURSDAY, MARCH 27, 2025

MAKING LOCAL MATTER MORE SINCE 1764


ESSEXLIVE.NEWS

InYourArea.co.uk

£3.10

40% OFF

**YOUR CHRONICLE
FOR SIX MONTHS***
TWO EASY WAYS TO CLAIM: **PAGE 33**



TWO DIE IN CRASH

WITNESSES SOUGHT AFTER TWO-VEHICLE ACCIDENT: **PAGE 7**

BEFORE

LOSS OF PRIVACY?

Gain instant privacy with our mature Tree and Hedging plants

DELIVERY TO YOUR DOOR | Browse and buy online at: www.kingco.co.uk

King & Co The Tree Nursery, Dunmow Rd, Royston, Herts SG8 6NF

AFTER

Public Notices

Probate & Trustee

ALAN GOSSE (Deceased)

Pursuant to the Trustee Act 1925 anyone having a claim against or an interest in the Estate of the deceased, late of 50 Gable Crescent, Groomfield, Chelmsford, Essex, CM1 7DL, who died on 19/02/2025, must send written particulars to the addressee below by 26/03/2025, after which date the Estate will be distributed having regard only to the claims and interests notified.

Yasrab Is Spencer-Jones
c/o Pinney Telford,
58 Station Road, Uppertun, RM14 2TU.
Ref: G0004246

KATHLEENIDA ASHDOWN (Deceased)

Pursuant to the Trustee Act 1925 any persons having a claim against or an interest in the Estate of the above named, late of 31 Hulton Chase, Groomfield, Chelmsford, CM1 3GL, who died on 05/01/2025, are required to send written particulars thereof to the undersigned on or before 26/03/2025, after which date the Estate will be distributed having regard only to the claims and interests of which they have had notice.

LEONARD GRAY,
73-74 DUNK STREET, CHELMSFORD,
GL, CM1 1JY

ANN GEROND (Deceased)

Pursuant to the Trustee Act 1925 any persons having a claim against or an interest in the Estate of the above named, late of 103 Oak Road, Camley Island, Essex, SS6 9GS, who died on 22/06/2024, are required to send written particulars thereof to the undersigned on or before 26/03/2025, after which date the Estate will be distributed having regard only to the claims and interests of which they have had notice.

Hanley Coppell & Harrison,
9 Knightwick Road, Camley Island, Essex SS6 9PR

Goods Vehicle Licensing

GOODS VEHICLE OPERATOR'S LICENCE

Rosemary Angela Carr, Robert Stephen Carr, Daniel James Carr, Chloe Brianna Carr trading as Robert Carr Farms of Hollybush Farm, Hollybush Lane, Little Gaddow, Chelmsford CM2 4BW, is applying for a licence to use Hollybush Farm, Hollybush Lane, Little Gaddow, Chelmsford CM2 4BW as an operating centre for 5 goods vehicles and 6 trailers. Also applying for a licence to use Highlands Farm, Southend Road, Ransdon Common, Chelmsford, CM2 6GG as an operating centre for 1 goods vehicle and 1 trailer. Owners or occupiers of land (including buildings) near the operating centre(s) who believe that their use or enjoyment of their land would be affected, should make written representations to the office of the Traffic Commissioner, Quays House, Quay Hill, Leeds, LS2 7UL stating their reasons, within 21 days of this notice. Representations must be at the same time send a copy of their representations to the applicant at the address given at the top of this notice. A Guide to Making Representations is available at <https://www.gov.uk/government/publications/a-guide-to-making-representations-objections-and-complaints-goods-vehicle-operator-licensing>.

Any item any price free online



Boxed up to go!

marketplace.co.uk
Your local place to buy and sell

Planning

NATIONAL GRID ELECTRICITY TRANSMISSION PLC
SECTION 47 OF THE PLANNING ACT 2008 (AS AMENDED)
FOR NORWICH TO TILBURY

NOTICE OF PUBLICATION OF STATEMENT OF COMMUNITY CONSULTATION
Notice is hereby given that National Grid Electricity Transmission plc ("National Grid") of National Grid House, Warwick Technology Park, Galloway Hill, Warwick, CV34 5GM has published a Statement of Community Consultation ("SoCC") for Norwich to Tilbury ("the Project") in accordance with Section 47 of the Planning Act 2008 (as amended). This is the second time the Notice of the Statement of Community Consultation has been published as it was originally published in April 2024 as part of a statutory consultation for the Project. The SoCC can be read alongside our now published additional Targeted Statutory Consultation Strategy for targeted statutory consultation on proposed changes to a part of the Project.

The Project is a proposal by National Grid to upgrade the electricity transmission system in East Anglia between Norwich and Tilbury comprising:

- a new 400 kV (NCT) electricity transmission connection of approximately 180 kilometres ("km") in overall length from Norwich Main Substation via Greatfield Substation and a new Tilbury North Substation, into Tilbury Substation comprising:
 - approximately 150 km of new overhead line supported on approximately 510 steel lattice pylons (approximately 30 metres ("m") in height) some of which are gantries (typically up to 15 m in height) whilst proposed Cable Staying Grid ("CSG") compounds, or existing or proposed substations, etc;
 - approximately 22 km of 400 kV underground cabling some of which is located through the Groomfield Main National Landscape (Formerly known as Groomfield Main NGL);
 - seven new CSG compounds, each with a permanent access, to connect the overhead lines to the underground cabling;
 - a new 400 kV East Anglia Connection Node ("EACN") substation, with a new permanent access, on the Tending Peninsula. This is proposed to be a Gas Insulated Switchgear ("GIS") substation;
 - a new 400 kV Tilbury North Substation to the south of Greatfield Golf Course in Thurrock with access options. This is proposed to be a Gas Insulated Switchgear ("GIS") substation;
 - modifications to the existing National Grid Electricity Transmission overhead lines, including into and out of the new 400 kV Tilbury North and access options;
 - substation extension works at the existing Norwich Main and Greatfield substations to correct and support operation of the new transmission connection; and
 - temporary works associated with the construction of the Project.

Third party utility diversions and / or modifications would also be required to facilitate the construction of the Project. There would also be land required for mitigation, compensation and enhancement of the environment including biodiversity and land.

The Project would be designed, constructed and operated in accordance with applicable health and safety legislation. The Project would also need to comply with design safety standards including the National Electricity Transmission System ("NETS") Security and Quality of Supply Standard, which sets out the criteria and methodology for planning and operating the NETS. This informs a suite of National Grid policies and processes, which contain details on design standards required to be met when designing, constructing and operating assets such as proposed for the Project.

The proposed application will seek authorisation for the compulsory acquisition of land and interests in and rights over land, overriding easements and other rights, the temporary use of land, and other ancillary powers.

Under Section 47 of the Planning Act 2008, National Grid has a duty to consult the community on its proposals. In accordance with paragraph 5.3.1 of the Statement of Community Consultation ("SoCC") that was prepared for the statutory consultation that was held between 10 April and 26 July 2024, the targeted statutory consultation on proposed changes to the connection at Tilbury (Thursdays) will be undertaken, so far as is relevant, practicable and proportionate for the proposed changes and the vicinity of the community and land affected, in accordance with the principles and methods set out in the SoCC. This notice and the additional Targeted Statutory Consultation Strategy, which accompanies the SoCC, explains how National Grid will undertake the targeted statutory consultation, where the further consultation documents can be viewed, where public events will be held and how people can comment on the proposed changes and provide responses to this targeted statutory consultation.

The Project has an Environmental Impact Assessment ("EIA") Development, as defined by the Infrastructure Planning (Environmental Impact Assessment) Regulations 2017 (as amended).

The targeted statutory consultation will take place between 12:00 noon on 18 March 2025 and 11:58 pm on 17 April 2025. The targeted statutory consultation will focus on the changes proposed following the feedback received from the previous statutory consultation mentioned above. The proposed changes being consulted on are:

- a new 400 kV Tilbury North Substation to the south of Greatfield Golf Course in Thurrock with access options. This is proposed to be a Gas Insulated Switchgear ("GIS") substation; and
- modifications to the proposed existing National Grid Electricity Transmission overhead lines into and out of the new 400 kV Tilbury North Substation, including two well 255 compounds and access options.

The SoCC, the additional Targeted Statutory Consultation Strategy, and all other consultation materials are available to view and download that of charge on the Project website from 12:00 noon on 18 March 2025 (<http://www.nationalgrid.com/uk>) (the document library page).

Reference can be made to the SoCC, the additional Targeted Statutory Consultation Strategy, consultation leaflet, Consultation Summary Document (including impact, EIA, and Feedback Questionnaire) will also be available to view free of charge from 12 noon on 18 March 2025 for the duration of the targeted statutory consultation which ends at 11:58 pm on 17 April 2025 at the following locations:

Location	Address	Opening hours
Tilbury Library	One Square Tilbury RM11 0AQ	Monday - 10 am - 5 pm Tuesday - 10 am - 7 pm Wednesday - 10 am - 5 pm Thursday - 10 am - 7 pm Friday - 10 am - 5 pm Saturday - 10 am - 1 pm Sunday - Closed
Chaffwell Library	Overbrook Road Chaffwell St Mary RM15 4LP	Monday - 10 am - 5 pm Tuesday - 10 am - 5 pm Wednesday - Closed Thursday - 10 am - 5 pm Friday - 10 am - 5 pm Saturday - 10 am - 1 pm Sunday - Closed
East Tilbury Library	Princes Avenue East Tilbury RM11 1BT	Monday - Closed Tuesday - 10 am to 1 pm and 2 pm - 5 pm Wednesday - Closed Thursday - 10 am to 1 pm and 2 pm - 5 pm Friday - Closed Saturday - 10 am to 1 pm Sunday - Closed

When attending these locations, it is advised to check opening times.

To request a printed or alternative format copy of the SoCC and additional Targeted Statutory Consultation Strategy, please contact the Project team via the details at the bottom of this notice.

If you have any questions about the Project or the consultation, please get in touch:

Method	Contact details	Hours of operation
Online	http://www.nationalgrid.com/uk	24/7
Email	contact@n-landscaping.co.uk	Mon-Sun weekdays
Telephone	0800 915 2407	Mon-Sun weekdays
Post	FREEPOST N to T	24/7



Self-Serve online
Any item any price free online

CHELMSFORD CITY COUNCIL

Planning (Listed Buildings and Conservation Areas) Act 1989
Town and Country Planning (Development Management
Procedures) Order 2015

Notice is given that the Local Planning Authority has received the following applications with a conservation area or affecting a listed building:

31 - 32 Duke Street Extension forming studio flat & extensions to first floor flat. Ref No. 25/00214/FUL

Studio One 1 Tindal Street - Front Signage.

Ref No. 25/00216/ADN

6 Laxley Court Rainforest Road Replacement windows. Ref No. 25/00340/FUL

40 Mill Road Stock Single storey rear extension

Ref No. 25/00371/FUL

The Angel Inn 160 Main Road Groomfield External & internal alterations Ref No. 25/00366/FUL & 25/00369/LDC

Blooms Beauty 64 - 68 New London Road Changes to sign & shop front colour. Ref No. 25/00216/LDC

6550 Admiral 80 Groomfield Road Retention of blast wall, LV enclosures, meter cabinet, jet wash screening and floodlight. Ref No. 25/00366/FUL

Applications can be viewed on our website at www.chelmsford.gov.uk/planning or at the Council offices in Duke Street, Chelmsford during normal opening hours.

Comments can be submitted on the website or by writing to the Council at P.O. Box 7544, Chelmsford, CM1 1JF by 23 April 2025.

Comments submitted will be available for the public to read and if an appeal is made will be passed to the Secretary of State. See our website for further information.

Paul Brockles, Director of Sustainable Communities



Negotiate
a local deal
without the
haste of
postage

marketplace.co.uk
Your local place to buy and sell

Any item any price free online



The best place
to sell your
brick-a-brack

marketplace.co.uk
Your local place to buy and sell

National Grid plc
National Grid House,
Warwick Technology Park,
Gallows Hill, Warwick.
CV34 6DA United Kingdom

Registered in England and Wales
No. 4031152
nationalgrid.com